

Exhibit A

MINISTRY OF FORESTS, LANDS
AND NATURAL RESOURCE OPERATIONS

MAP OF:
F00521 Firewood Cutting Area
Vedder Mountain
Forest Service Road
 (shown shaded grey)
 Dead and Down Only
 (30 metres each side of road)

FOREST REGION: RSC
 NATURAL RESOURCE DISTRICT: DCK
 UTM ZONE: 10
 NAD: 83

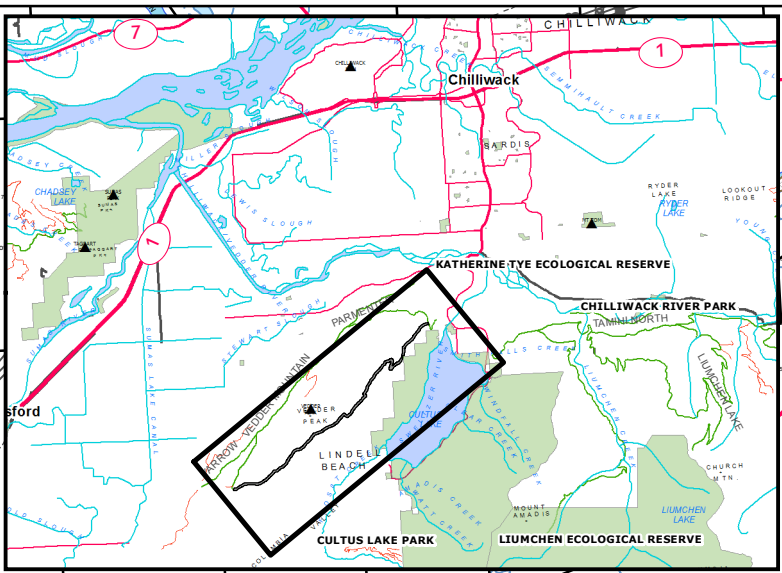


Legend

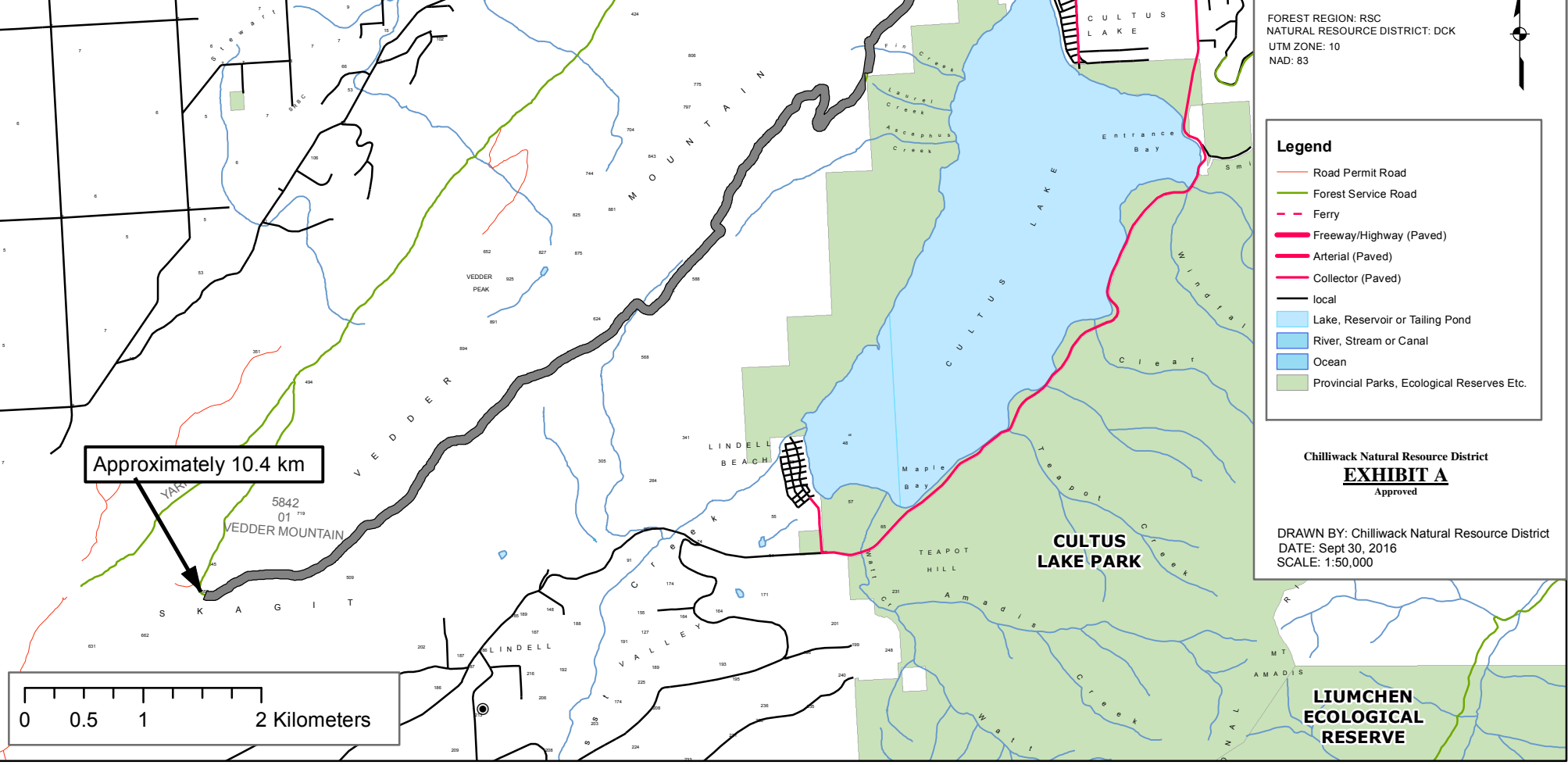
- Road Permit Road
- Forest Service Road
- - - Ferry
- Freeway/Highway (Paved)
- Arterial (Paved)
- Collector (Paved)
- local
- Lake, Reservoir or Tailing Pond
- River, Stream or Canal
- Ocean
- Provincial Parks, Ecological Reserves Etc.

Chilliwack Natural Resource District
EXHIBIT A
 Approved

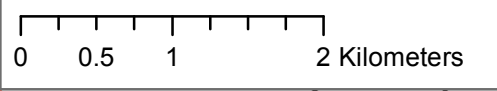
DRAWN BY: Chilliwack Natural Resource District
 DATE: Sept 30, 2016
 SCALE: 1:50,000



Start of firewood cutting area located at junction of
 Vedder Mountain and Parmenter Forest Service Roads
 Approximately 0.6 km along Vedder Mountain FSR



Approximately 10.4 km



**LIUMCHEN
 ECOLOGICAL
 RESERVE**