




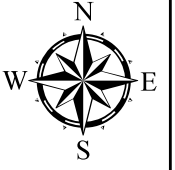
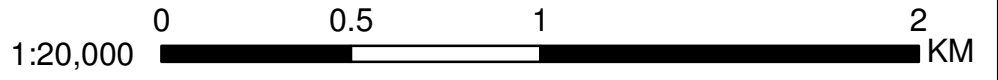


# Shames Mountain Resort: Showing Proposed Old Growth Management Areas Replacement

-  Existing OGMA: Area to be replaced: 121.9 ha
-  Proposed OGMA Replacement: 123.8 ha
-  Ungulate Winter Range
-  Shames Mtn Controlled Recreation Area
-  Mapsheet Grid (1:20,000)



Plot Date: August 10, 2010  
 Projection, Datum: BC Albers, NAD83  
 Imagery Year: 1995  
 Plot File: Shames\_OGMA\_replace\_ortho\_11x17\_20k\_v2.pdf



**NOTE:** Initial OGMA amendment option areas were determined by selecting for the same Landscape Unit (Exstew), BEC Label (CWHws2/MHm2), tree species (BA/HM/HW/H), & Projected Age (>250) & crown closure (>=40%) as the OGMA in the Shames CRA. Areas with some logging in the past (according to RESULTS/FTA), were removed from the option area.

The final area was chosen to overlap the Ungulate Winter Range and preserve interior forest conditions.

