






**Site 1007103  
Ajax North & South**



**FOR INFORMATIONAL  
PURPOSES ONLY**

This is a summary sketch of the area shown in Mineral Titles Online

-  Proposed Reserve Boundary
-  Mapsheet Grid (20k)
-  Indian Reserve
-  Parks and Protected Areas
-  Regional Park

<b>Restriction</b>	No Registration - Mineral		
<b>Mining Division</b>	Kamloops	<b>Land District</b>	KDYD
<b>Map Scale</b>	1:81,526	<b>File Number</b>	14280-03-1616
<b>Date</b>	August 28, 2025	<b>Hectares</b>	2,744.7
<b>BCGS Maps</b>	921.058, 068, 069		

