




Site 1007080
Naikoon Park Addition - Site 2



-  Proposed Reserve Boundary
-  Mapsheet Grid (20k)
-  Mineral Claims
-  Mineral Reserves and Coal Land Reserves
-  Coal Land Reserves
-  Indian Reserve
-  Parks and Protected Areas
-  Conservation Area

Restriction	No Registration - Mineral		
Mining Division	Skeena	Land District	Queen Charlotte District
Map Scale	1:10,000	File Number	14280-03-1512
Date	November 18, 2024	Hectares	65.1
BCGS Maps	103J.001, 002		



FOR INFORMATIONAL PURPOSES ONLY

This is a summary sketch of the area shown in Mineral Titles Online

