

MUNCHO  
LAKE PARK

94N.002





1007002

### Site 1007002 Muncho Lake Park Addition



**FOR INFORMATIONAL  
PURPOSES ONLY**

This is a summary sketch of the area shown in Mineral Titles Online

-  Proposed Reserve Boundary
-  Mapsheet Grid (20k)
-  Indian Reserve
-  Parks and Protected Areas

<b>Restriction</b>	No Registration - Mineral		
<b>Mining Division</b>	Liard	<b>Land District</b>	Peace River District
<b>Map Scale</b>	1:3,000	<b>File Number</b>	14280-03-1578
<b>Date</b>	June 6, 2023	<b>Hectares</b>	2.5
<b>BCGS Maps</b>	94N.002		

