

211

Site Number:
416158








92J.061

1006983

Site Number:
100501

Site 1006983 Montrose Intake - Site 2



-  Proposed Reserve Boundary
-  Mapsheet Grid (20k)
-  Mineral Reserves and Coal Land Reserves
-  Mineral No Registration Reserves
-  Placer No Registration Reserves
-  Indian Reserve
-  Parks and Protected Areas

Restriction	No Registration - Mineral		
Mining Division	Vancouver	Land District	Lillooet District
Map Scale	1:3,000	File Number	14280-03-1571
Date	November 24, 2022	Hectares	1.7
BCGS Maps	92J.061		

FOR INFORMATIONAL PURPOSES ONLY

This is a summary sketch of the area shown in Mineral Titles Online

