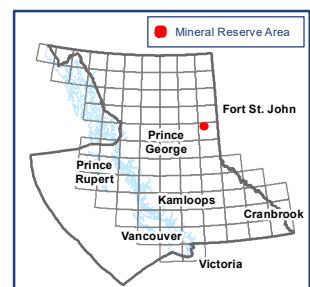






**Site 1006844
Halfmoon Lake**



**FOR INFORMATIONAL
PURPOSES ONLY**

This is a summary sketch of the area shown in Mineral Titles Online



-  Proposed Reserve Boundary
-  Parks and Protected Areas
-  Indian Reserve
-  Mapsheet Grid (20k)

Restriction	No Registration - Mineral		
Mining Division	Liard	Land District	Peace River
Map Scale	1:6,000	File Number	14280-03-1497
Date	March 4, 2020	Hectares	21.5
BCGS Maps	93P.083		