





**Site 1006841
Chetwynd - Site 4**



-  Proposed Reserve Boundary
-  Parks and Protected Areas
-  Indian Reserve
-  Mapsheet Grid (20k)

Restriction	No Registration - Mineral		
Mining Division	Liard	Land District	Peace River
Map Scale	1:3,000	File Number	14280-03-1497
Date	March 6, 2020	Hectares	13.7
BCGS Maps	93P.062		

FOR INFORMATIONAL PURPOSES ONLY
This is a summary sketch of the area shown in Mineral Titles Online

