





Site 1006823
KM 50



FOR INFORMATIONAL PURPOSES ONLY

This is a summary sketch of the area shown in Mineral Titles Online

-  Proposed Reserve Boundary
-  Parks and Protected Areas
-  Indian Reserve
-  Mapsheet Grid (20k)

Restriction	No Registration - Mineral and Placer		
Mining Division	Liard	Land District	Peace River
Map Scale	1:20,000	File Number	14280-03-1497
Date	March 5, 2020	Hectares	347.8
BCGS Maps	930.079		

