





**Site 1006445**  
**Hankin Creek - site 2**



-  Mapsheet Grid (20k)
-  Proposed Reserve Boundary
-  Indian Reserve
-  Parks and Protected Areas

<b>Restriction</b>	No Registration - Mineral		
<b>Mining Division</b>	OMINECA	<b>Land District</b>	Range 5 Coast District
<b>Map Scale</b>	1:10,000	<b>File Number</b>	14280-03-1385
<b>Date</b>	April 11, 2018	<b>Hectares</b>	53.9
<b>BCGS Maps</b>	103L058		

**FOR INFORMATIONAL PURPOSES ONLY**

This is a summary sketch of the area shown in Mineral Titles Online

