







Ministry of Forests, Lands and Natural Resource Operations
Ministry of Energy and Mines

-  Reserve Boundary
-  Mineral Tenure
-  Placer Claim
-  Coal Tenure
-  Mapsheet Grid
-  Indian Reserve
-  Parks and Protected Areas

SITE 1006654 Food Islets - site 1

Restriction	No Registration - Mineral		
Mining Division	Alberni	Land District	Clayoquot
Map Scale	1:5,000	File Number	14280-03-1378
Date	October 18, 2016	Hectares	1.2
BCGS Maps	92C.093		



FOR INFORMATIONAL PURPOSES ONLY

This is a summary sketch of the area shown in Mineral Titles Online

