





## Site 1006283 OLD MAN LILY

### FOR INFORMATIONAL PURPOSES ONLY

This is a summary sketch of the area shown in Mineral Titles Online

- LEGEND**
-  Reserve Boundary
  -  Indian Reserves
  -  Parks and Protected Areas
  -  Mapsheet Grid

Ministry of Forests, Lands and  
Natural Resource Operations  
Ministry of Energy and Mines

<b>Restriction</b>	NO REGISTRATION - Mineral and Coal		
<b>Mining Division</b>	LIARD	<b>Land District</b>	PEACE RIVER
<b>Map Scale</b>	1:75,000	<b>File Number</b>	14280 03 1375
<b>Date</b>	2013 AUG 22	<b>Hectares</b>	2,371
<b>BCGS Maps</b>	094B096, 097, 094G006, 007		

### Province of British Columbia

