





Site 1006157 NORTHERN CARIBOU SITE 10

FOR INFORMATIONAL PURPOSES ONLY

This is a summary sketch of the area shown in Mineral Titles Online

- LEGEND**
-  Reserve Boundary
 -  Indian Reserves
 -  Parks and Protected Areas
 -  Mapsheet Grid

Ministry of Forests, Lands and
Natural Resource Operations
Ministry of Energy,
Mines and Natural Gas

Restriction	NO REGISTRATION - Mineral and Coal		
Mining Division	LIARD	Land District	PEACE RIVER
Map Scale	1:20,000	File Number	14280 03 1366
Date	2012NOV 14	Hectares	684
BCGS Maps	094B017		

