





## Site 1006150 NORTHERN CARIBOU SITE 3

### FOR INFORMATIONAL PURPOSES ONLY

This is a summary sketch of the area shown in Mineral Titles Online

- LEGEND**
-  Reserve Boundary
  -  Indian Reserves
  -  Parks and Protected Areas
  -  Mapsheet Grid

Ministry of Forests, Lands and  
Natural Resource Operations  
Ministry of Energy,  
Mines and Natural Gas

<b>Restriction</b>	NO REGISTRATION - Mineral and Coal		
<b>Mining Division</b>	LIARD	<b>Land District</b>	PEACE RIVER
<b>Map Scale</b>	1:125,000	<b>File Number</b>	14280 03 1366
<b>Date</b>	2012NOV 14	<b>Hectares</b>	12,389
<b>BCGS Maps</b>	094B066, 075, 076, 085, 086		

