





Site 1005023 - LITTLE QUALICUM



FOR INFORMATIONAL PURPOSES ONLY

This is a summary sketch of the area shown in Mineral Titles Online

- LEGEND**
-  Reserve Boundary
 -  Indian Reserves
 -  Parks and Protected Areas
 -  Mapsheet Grid

Ministry of Energy, Mines
and Petroleum Resources
Integrated Land Management Bureau

Restriction	NO REGISTRATION - Mineral, Placer and Coal		
Mining Division	NANAIMO	Land District	NEWCASTLE
Map Scale	1:50,000	File Number	14280 03 1317
Date	2010 SEP 08	Hectares	578 HA
BCGS Maps	092F038		

