

Site 1004282 - ADDITION TO ISKUT I.R. NO. 6





FOR INFORMATIONAL PURPOSES ONLY

This is a summary sketch of the area shown in Mineral Titles Online



BRITISH COLUMBIA
The Best Place on Earth

LEGEND

-  Reserve Boundary
-  Indian Reserves
-  Parks and Protected Areas
-  Mapsheet Grid

Ministry of Energy, Mines
and Petroleum Resources
Integrated Land Management Bureau

Restriction	NO REGISTRATION - Mineral, Placer and Coal		
Mining Division	LIARD	Land District	CASSIAR
Map Scale	1:20,000	File Number	14280 03 1294
Date	2010 MAR 03	Hectares	258 HA
BCGS Maps	104G090, 104H081		

