

PROVINCE OF BRITISH COLUMBIA
REGULATION OF THE CHIEF GOLD COMMISSIONER
Mineral Tenure Act

I, Gerald German, Chief Gold Commissioner, Ministry of Energy and Mines, order that

1. B.C. Reg. 196/85 (Order in Council 1365/85), is rescinded; and,
2. B.C. Reg. 26/95 is amended in Schedule A by repealing

BONAPARTE


Kamloops and Clinton Mining Divisions
Kamloops Division of Yale and Lillooet Land Districts

and its accompanying sketch, and substituting


BONAPARTE - KAMLOOPS LRMP

Clinton Mining Division
Lillooet Land District

and the sketch attached to this regulation.



2003/06/16
Date



Chief Gold Commissioner, Ministry of Energy and Mines

(This part is for administrative purposes only and is not part of the Order.)

Authority under which Order is made:

Act and section:- Mineral Tenure Act, Section 22, RS1996, c.292

Other (specify):- _____

June 10, 2003

14280-03-974

796/2003/13

D.C.C.		
G.C.		
F.M.C.		
M.T.D.A.		
P.L.C.R.		
C.O.A.L.		
D.G.C.		
FILE NO.		
FILING CLERK		



BRITISH

COLUMBIA

JUL 9 1985

MINERAL FILE ROOM

1365

APPROVED AND ORDERED JUN. 27. 1985

[Signature]

Lieutenant Governor

EXECUTIVE COUNCIL CHAMBERS, VICTORIA JUN. 26. 1985

On the recommendation of the undersigned, the Lieutenant Governor, by and with the advice and consent of the Executive Council, orders that

1. B.C. Reg. 553/76 be repealed.
2. The following described land in the Kamloops and Clinton Mining Divisions, Kamloops and Lillooet Land Districts, is established as a mineral reserve and a placer mining reserve:

Commencing at a point 1 500 metres West of the northwest corner of Section 31, Township 23, Range 18, West of the 6th Meridian; thence West 4 000 metres; thence South 6 000 metres; thence East 5 500 metres; thence North 4 000 metres; thence East 650 metres; thence North 450 metres; thence East 2 525 metres; thence North 275 metres; thence North 47° East 2 000 metres; thence East 300 metres; thence North 10 525 metres; thence East 475 metres; thence North 2 525 metres; thence East 2 000 metres; thence North 2 000 metres; thence West 3 500 metres; thence North 8 000 metres; thence West 10 000 metres; thence South 7,500 metres; thence East 4 000 metres; thence North 1 500 metres; thence East 2 500 metres; thence South 3 000 metres; thence West 3 500 metres; thence South 5 000 metres; thence East 3 500 metres; thence South 4 000 metres; thence West 2 000 metres; thence South 5 000 metres to the point of commencement.

3. No free miner shall stake or acquire a location or record or locate a mineral claim in the reserve created by Section 2.

[Signature]

REFER TO
FILE NO. 113-382

Minister of Energy, Mines and Petroleum Resources

DEPOSITED

JUN 23 1985

[Signature]

Presiding Member of the Executive Council

MINING ENGINEERING REG. 196/85
NOTED ON 17/21/15E, 16W, 19PP/11V, 2E
1985-07-30 BY *[Signature]*

(This part is for the records of the Office of Legislative Counsel, and is not part of the Order.)

Authority under which Order is made:

Act and section Mineral Act s.8; Mining (Placer) Act s.13

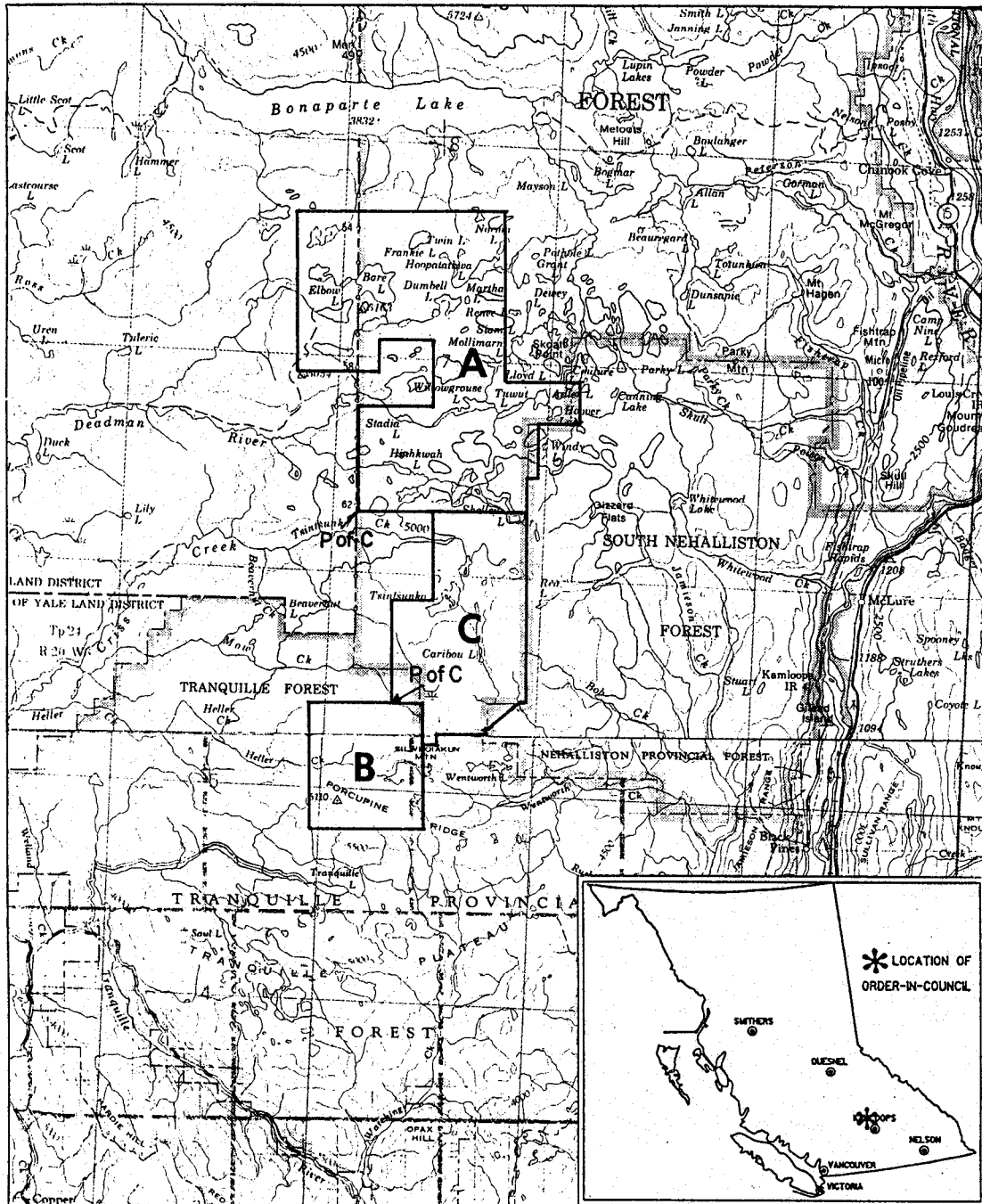
Other (specify) Order in Council 3032/76; Order in Council 925/77

Examined by W. BERKELEY MADDAFORD *[Signature]*
(Signature and typed or printed name of signified Attorney General's number)



Province of British Columbia
Ministry of Energy, Mines and Petroleum Resources
MINERAL RESOURCES BRANCH-TITLES DIVISION

BONAPARTE STUDY AREA AMENDMENT



SCALE- 1:250 000

CONTOUR INTERVAL- 500 FEET

MINING DIVISION CLINTON, KAMLOOPS	SKETCH PREPARED BY D. DJAFAR-ZADE
LAND DISTRICT KAMLOOPS DIVISION OF YALE LILLOOET	MINERAL TITLES DRAUGHTING, VICTORIA B.C.
MAP NO. 921/15E, 16W ; 92P/1W, 2E	DATE 85-06-21

H 028


REGULATION OF THE MINISTER

THE MATTER OF THE MINERAL TENURE ACT
S.B.C. 1988, C.5

1. By the authority vested in me under the provisions of section 18 of the Mineral Tenure Act, I hereby establish a reserve for minerals and placer minerals over the following described lands in the Mining Divisions and Land Districts listed in Schedule A:

All those parcels or tracts of land together with all that foreshore or lands covered by water as shown outlined on the attached sketches.

2. No free miner shall locate or record a mineral or placer claim in the reserve created by section 1.



Anne Edwards
Minister of Energy, Mines
and Petroleum Resources

Attachment

Dated at Victoria, British Columbia
this 16th day of January, 1995.

14280-03-974

DEPOSITED
JAN 23 1995
B.C. REG. 26/95

MINISTRY OF ENERGY, MINES
AND PETROLEUM RESOURCES

JAN 24 1995

MINERAL TITLES BRANCH
FILE NO. _____
LOG IN NO. _____

2772/94/37

SCHEDULE A

ADAMS RIVER

Kamloops Mining Division
Kamloops Division of Yale Land District

ARROWSTONE

Kamloops Mining Division
Kamloops Division of Yale Land District

BONAPARTE

Kamloops and Clinton Mining Divisions
Kamloops Division of Yale and Lillooet
Land Districts

CAVERHILL

Kamloops Mining Division
Kamloops Division of Yale Land District

CLEARWATER RIVER

Kamloops Mining Division
Kamloops Division of Yale Land District

CORNWALL AND OREGAN JACK

Kamloops Mining Division
Kamloops Division of Yale Land District

DUNN PEAK

Kamloops Mining Division
Kamloops Division of Yale Land District

ELEPHANT/RATTLESNAKE

Kamloops Mining Division
Kamloops Division of Yale Land District

EMAR

Kamloops Mining Division
Kamloops Division of Yale Land District

LAC DU BOIS

Kamloops Mining Division
Kamloops Division of Yale Land District

MOMICH

Kamloops Mining Division
Kamloops Division of Yale Land District

PAUL LAKE PARK EXTENSION

Kamloops Mining Division
Kamloops Division of Yale Land District

*only sketch
attached*

ROCHE LAKE

**Kamloops Mining Division
Kamloops Division of Yale Land District**

TWO SPRINGS

**Lillooet and Kamloops Mining Divisions
Lillooet and Kamloops Division of Yale
Land Districts**

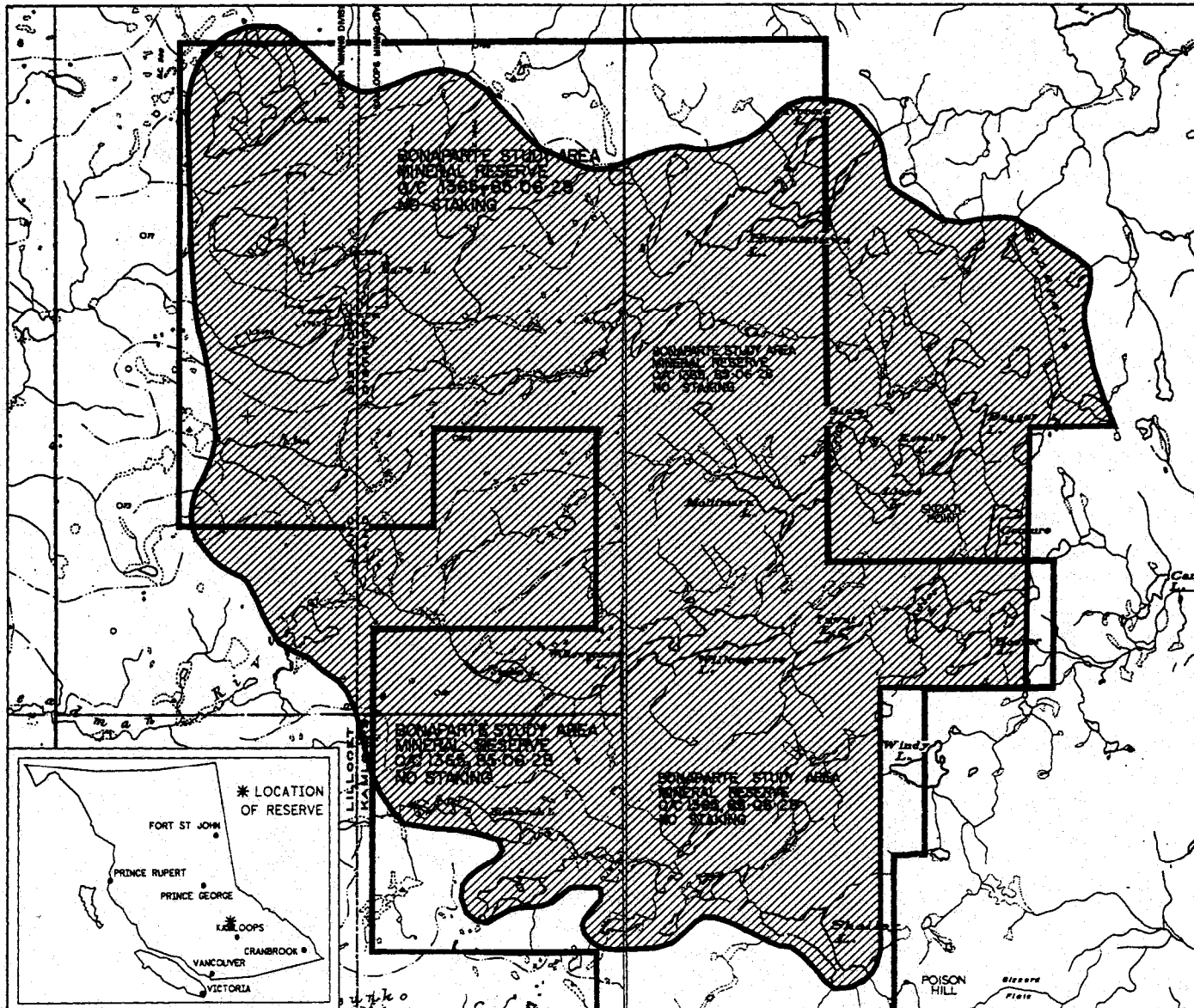
MO SKETCH

FILE NO. 14280 03 974



PROVINCE OF BRITISH COLUMBIA
MINISTRY OF ENERGY, MINES AND PETROLEUM RESOURCES
MINERAL TITLES BRANCH

BONAPARTE



This is a summary sketch of the area shown in black on Mineral Titles Reference Maps (File 12000 01)

LAND DISTRICT: KAMLOOPS DIVISION OF YALE, LILLOOET	MINING DIVISION: -CLINTON, KAMLOOPS
MAPS: 092POIW, 02E	SCALE 1:100 000 SKETCH PREPARED BY: LCK