

May 25, 2000

MINERAL TITLES BRANCH Rec'd.
MAY 29 2000
L.I.# _____
File _____
VANCOUVER, B.C.

File No. 14280-03-896


Ms. Margaret Vanderberg
Ministry of Transportation
and Highways
4837 Keith Ave.
Terrace, BC V8G 1K7

Dear Ms. Vanderberg:

Re: Nisga'a Highway Reserve

Enclosed please find a copy of B.C. Regulation 168/2000. This Regulation re-establishes a reserve over the realignment project for Nisga'a Highway. Please note, we have amended this reserve to delete the portion that has been surveyed as you have requested. Also enclosed is a copy of B.C. Regulation 281/91, the original reserve over Nisga'a Highway.

Yours truly,


Claudia Fleming
Reserves Coordinator

/CF

cc: A.G.C. Skeena
G.C. Vancouver ✓
B.C. & Yukon Chamber of Mines
Mining Association of B.C.
Regional Manager
Land Use - Rolf Schmitt

THE GOVERNMENT OF BRITISH COLUMBIA IS AN "EMPLOYMENT EQUITY EMPLOYER"

Ministry of
Energy and Mines

Energy and Minerals Division
Minerals Titles Branch

Mailing Address:
PO Box 9322 Stn Prov Govt
Victoria BC V8W 9N3

Location:
3001, 1810 Blanshard Street
Victoria

Telephone: (604) 952-0542
Facsimile: (604) 952-0541



M 191

BC Reg 168/00


REGULATION OF THE MINISTER OF
M 191 ENERGY AND MINES

Mineral Tenure Act

I, Dan Miller, Minister of Energy and Mines, order that

1. A reserve be established for minerals and placer minerals over the following land in the Skeena Mining Division, Cassiar and Range 5 Coast Land District:
An area, 200 metres wide, being 100 metres on each side of the centerline of the proposed right-of-way of the Nisga'a Highway as shown on the attached sketch.
2. A free miner must not locate or record a mineral or placer claim in the reserve created by section 1.

DEPOSITED
 MAY 19 2000
 B.C. REG. ~~168~~ / 2000
 168

 Date
 MAY 16 2000


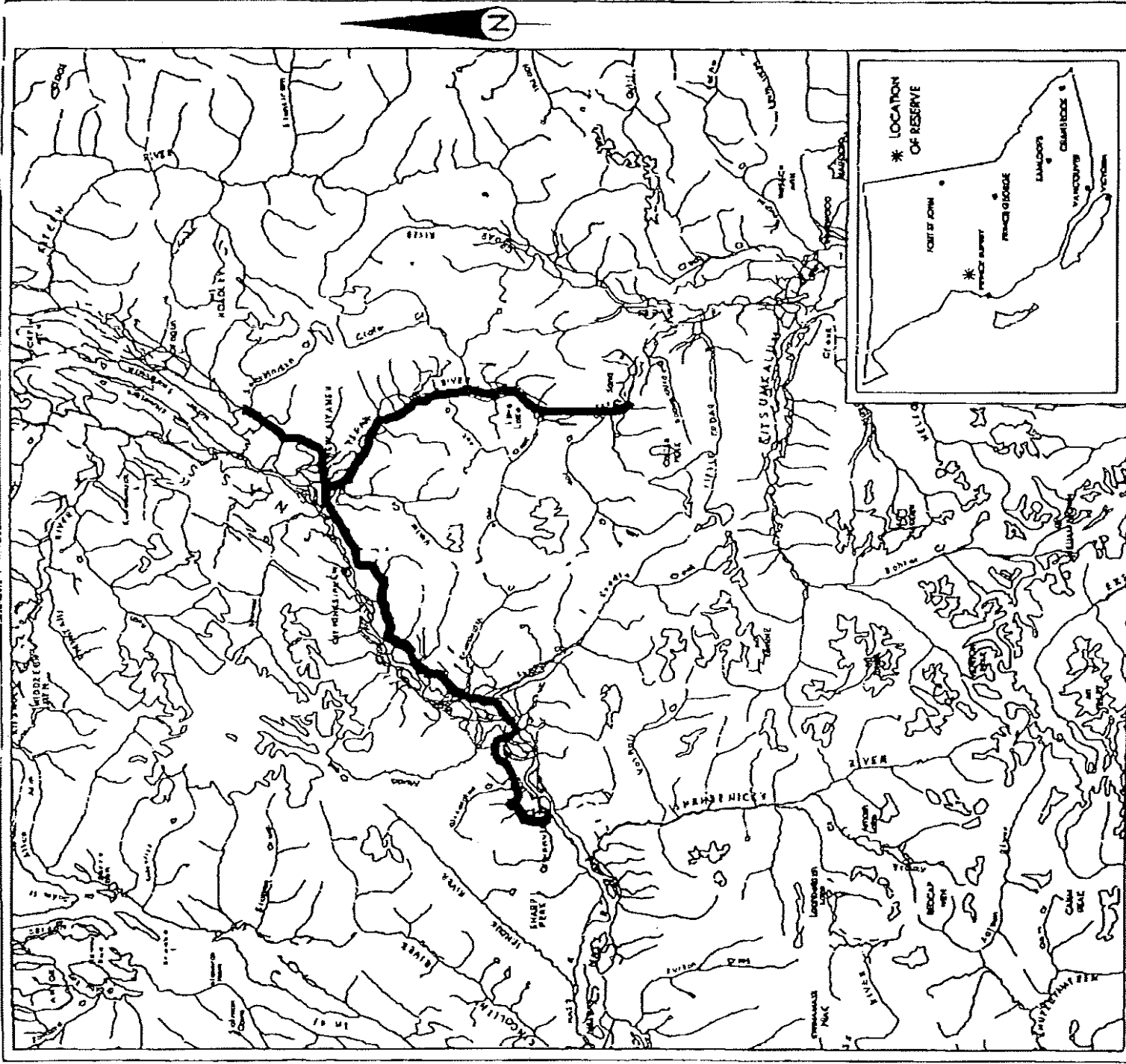
 Minister of Energy and Mines

 Authority under which Order is made:
 (This part is for administrative purposes only and is not part of the Order.)
 Act and section: Mineral Tenure Act, Section 22, RS1996, c.292
 Other (Specify): _____


 April 10, 2000

14280-03-896

649/00/13



This is a summary sketch of the area shown in black on Mineral Titles Reference Maps (File 12000 01)

 BRITISH COLUMBIA Ministry of Energy and Mines Mineral Titles Branch	NAME: NISGA'A HIGHWAY		SITE NO. 374771
	MINING DIVISION: SKEENA		PREPARED BY: KWD
LAND DISTRICT: CASSIAR RANGE S COAST		SCALE 1:500 000	FILE NUMBER: 14280 09 896
MAPS: 103115W, 103P02W, 103P09E, 103P04E, 103P08E, 103P07W		HECTARES: 2887	

Plotted by RM


M 238

REGULATION OF THE MINISTER
IN THE MATTER OF THE MINERAL TENURE ACT
S.B.C. 1988, C.5

1. By the authority vested in me under the provisions of section 18 of the Mineral Tenure Act, I hereby establish a reserve for minerals and placer minerals over the following described land in the Skeena Mining Division, Cassiar and Range 5, Coast Land Districts until October 1, 1999:

An area, 200 metres wide, being 100 metres on each side of the centerline of the proposed right-of-way of the Nisga'a Highway as shown on the attached sketch.

2. No free miner shall locate or record a mineral or placer claim in the reserve created by section 1.


Jack Weisgerber
Minister of Energy, Mines
and Petroleum Resources

Dated at Victoria, British Columbia
this 20 day of Sept, 1991.

14280-03-896

DEPOSITED
SEP 23 1991
B.C. REG. 281/91

MINERAL TITLES DRAUGHTING
VICTORIA, B.C.
PLOTTED ON MAP 1031/50, 1031505
SE, SW, 46, 66, 70
DATE 9/10/03 EYK/CK

MINISTRY OF ENERGY, MINES
AND PETROLEUM RESOURCES

SEP 25 1991

MINERAL TITLES FILE NO. M

15381