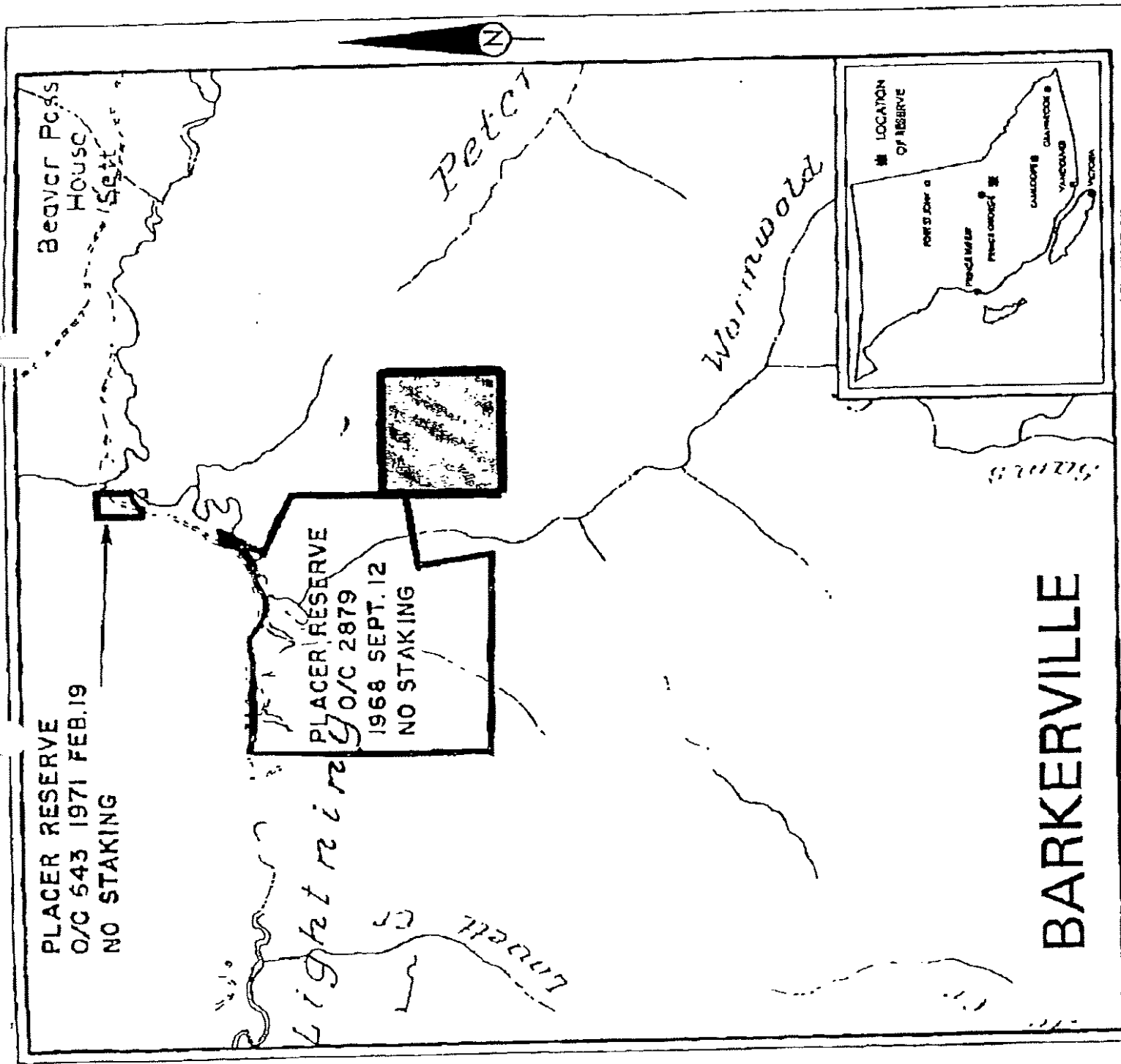


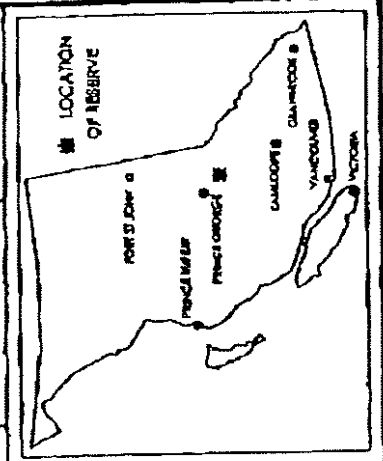
DEPT. OF MINING AND TECHNICAL SURVEYING

P. 4/4




PLACER RESERVE
O/C 543 1971 FEB. 19
NO STAKING

PLACER RESERVE
O/C 2879
1968 SEPT. 12
NO STAKING



BARKERVILLE

This is a summary sketch of the area shown in black on Mineral Titles Reference Maps (File 12000 01)



NAME: PETERS CREEK PROJECT

MINING DIVISION:
CARIBOO

LAND DISTRICT:
CARIBOO

MAPS:
093-H04W

SITE NO. 373455

PREPARED BY:
MT
SCALE
1:31 560

HECTARES:
49
FILE NUMBER:
14280 03 1075