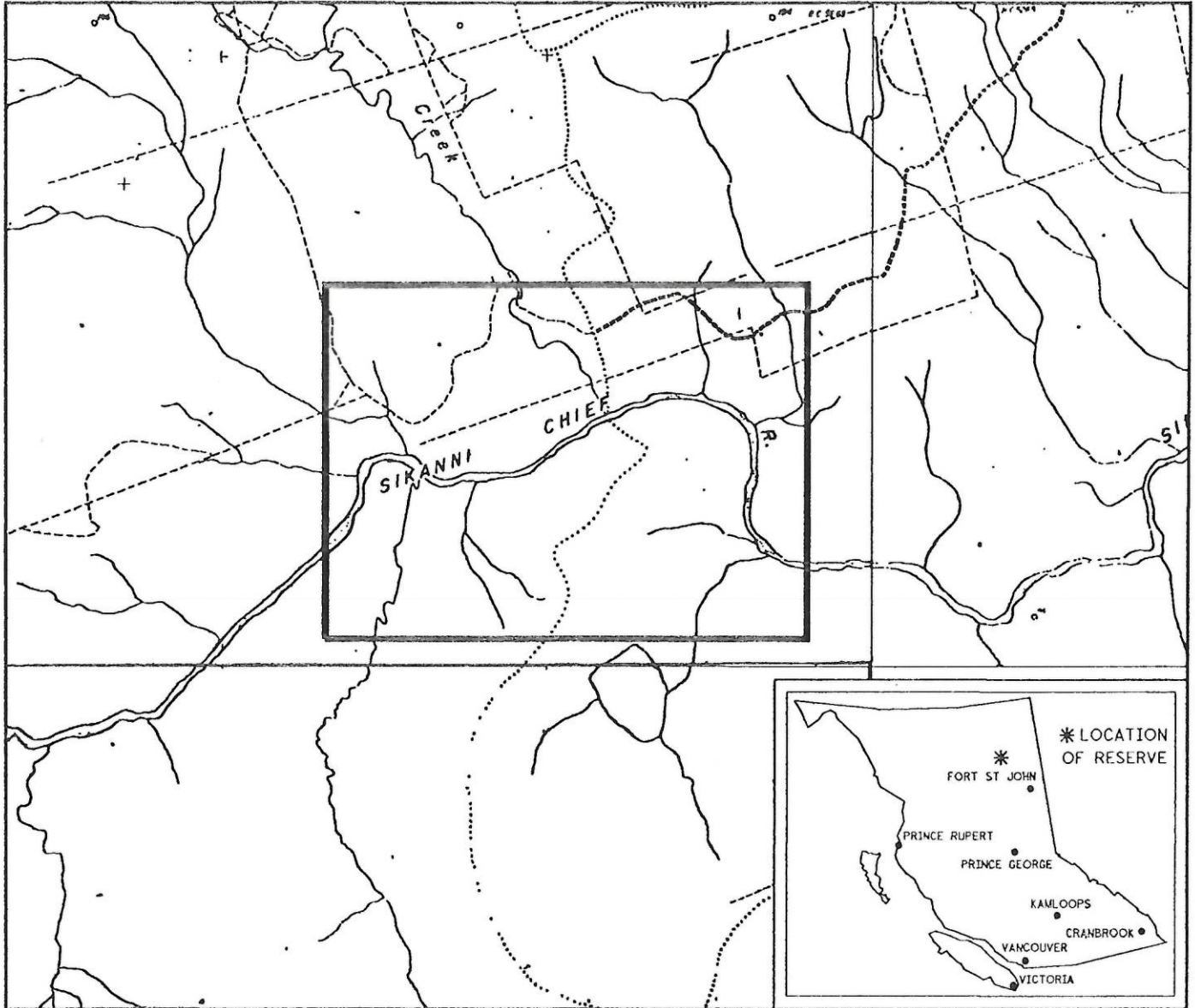




FILE NO. 14280-03-923

PROVINCE OF BRITISH COLUMBIA
MINISTRY OF ENERGY, MINES AND PETROLEUM RESOURCES
MINERAL TITLES BRANCH

AREA 1- SIKANNI CHIEF/CHICKEN CREEK



This is a summary sketch of the area shown in black on Mineral Titles Reference Maps (File 12000 01)

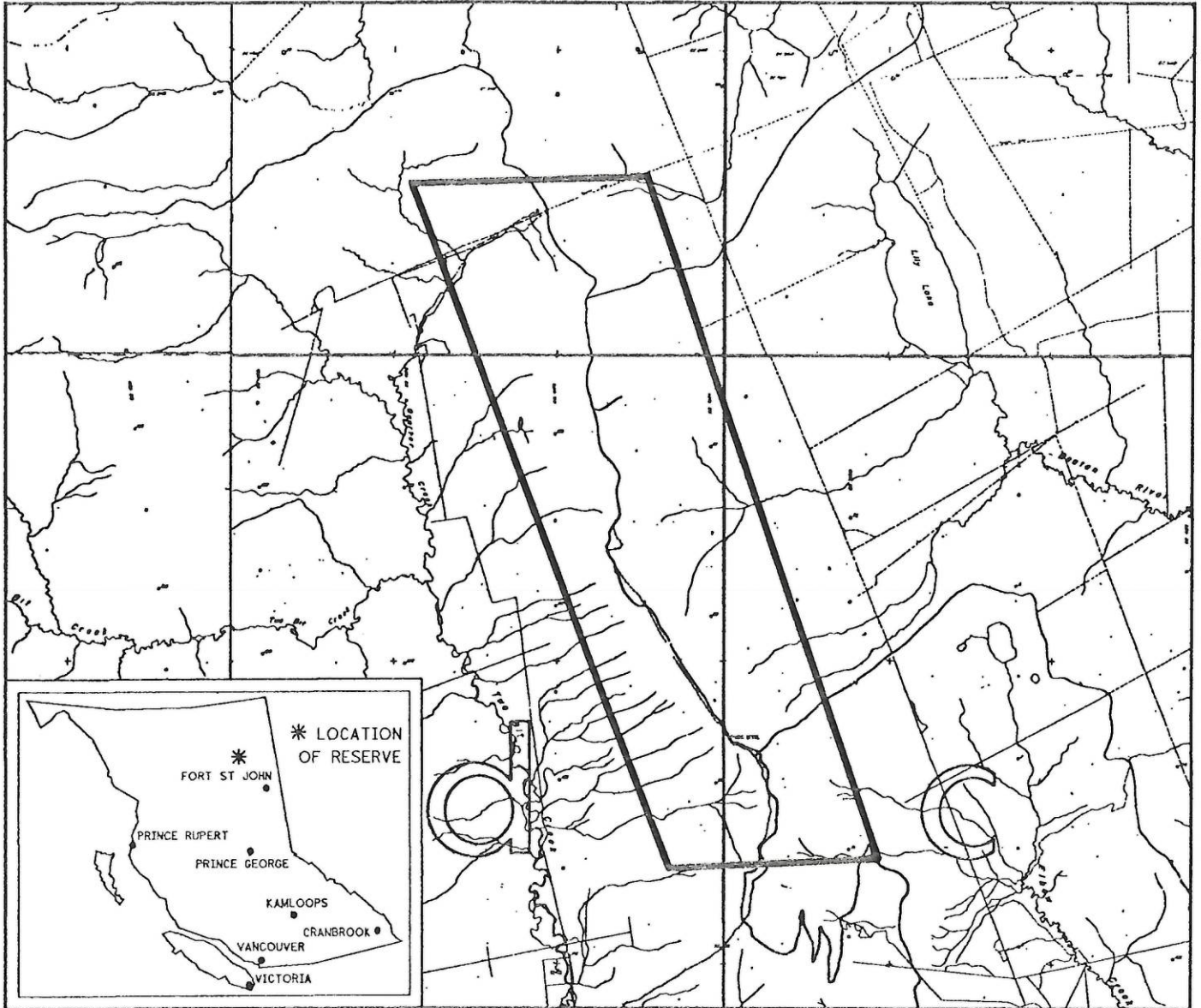
LAND DISTRICT: PEACE RIVER	MINING DIVISION: LIARD	
MAPS: M094G06E	SCALE 1: 50 000	SKETCH PREPARED BY: LCK



FILE NO. 14280-03-923

PROVINCE OF BRITISH COLUMBIA
MINISTRY OF ENERGY, MINES AND PETROLEUM RESOURCES
MINERAL TITLES BRANCH

AREA 2 - PINK MOUNTAIN



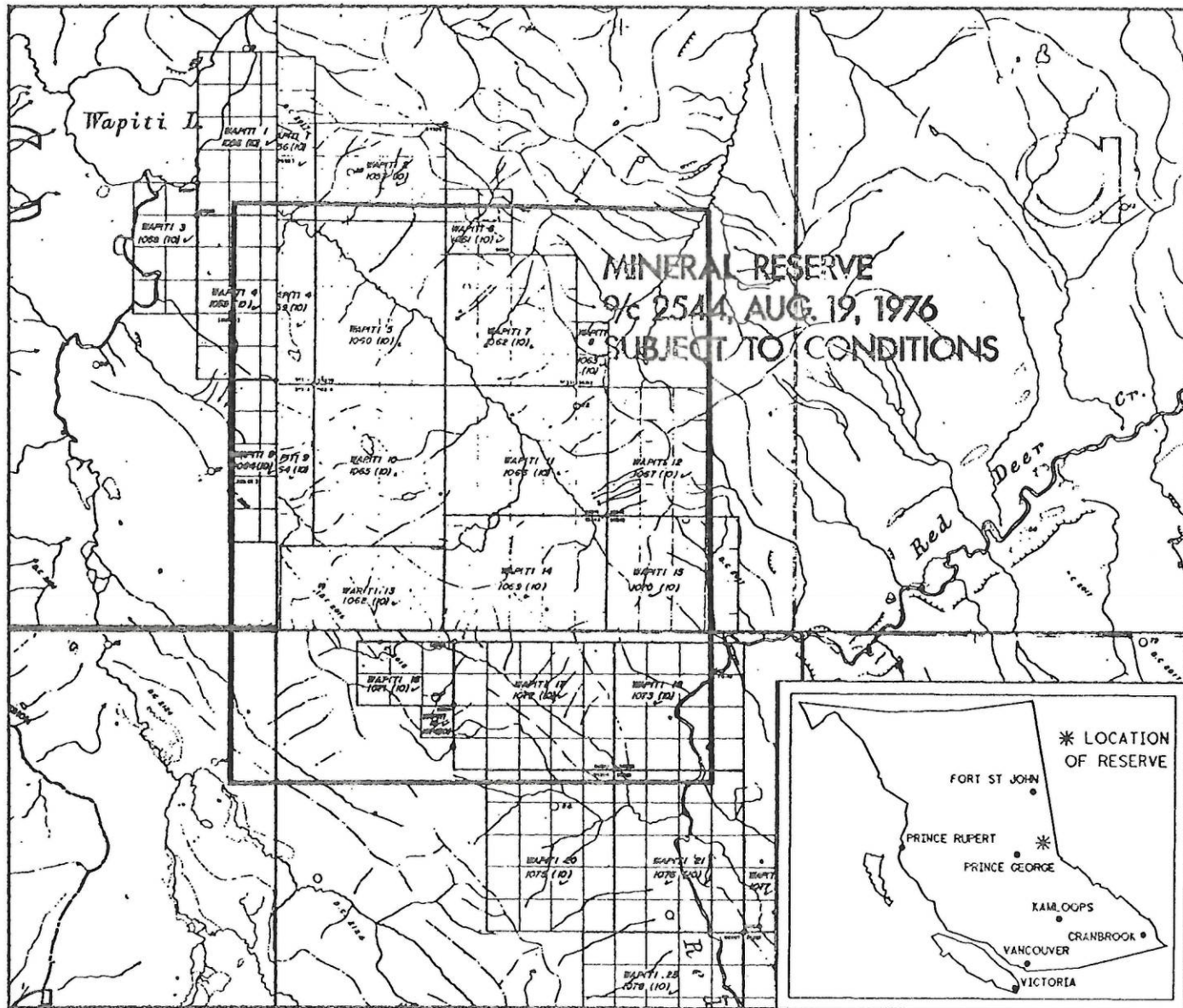
This is a summary sketch of the area shown in black on Mineral Titles Reference Maps (File 12000 01)

LAND DISTRICT: PEACE RIVER	MINING DIVISION: LIARD	
MAPS: M094G02W	SCALE 1:100 000	SKETCH PREPARED BY: LCK



PROVINCE OF BRITISH COLUMBIA
MINISTRY OF ENERGY, MINES AND PETROLEUM RESOURCES
MINERAL TITLES BRANCH

AREA 3 - WAPITI RIVER/RED DEER RIVER



This is a summary sketch of the area shown in black on MineralTitles Reference Maps (File I2000 01)

LAND DISTRICT: PEACE RIVER	MINING DIVISION: LIARD	
MAPS: M093I07E, M093I07W, M093I10E, M093I10W	SCALE 1:100 000	SKETCH PREPARED BY: LCK