


BRITISH



COLUMBIA

DEPOSITED

1107

MINISTRY OF ENERGY, MINES, APPROVED AND ORDERED
AND PETROLEUM RESOURCES

JUN 13 1988

JUN - 9 1988

JUN 24 1988

B.C. REG. 227/88

AVCA	STAGERS	INDG	OFF
MGPS	DD		
	DD		
CS	SUP		
FILE			
TRAC	214		
Lieutenant Governor 2807:13-88			

[Signature]
Lieutenant Governor

MINERAL TILES FILE ROOM

EXECUTIVE COUNCIL CHAMBERS, VICTORIA JUN - 8 1988

On the recommendation of the undersigned, the Lieutenant Governor, by and with the advice and consent of the Executive Council, orders that

- The following described lands in the Kamloops Mining Division, Kamloops Division of Yale Land District are established as a mineral reserve and as a placer mining reserve until July 31, 1988.

Commencing at the point of intersection of the easterly boundary of Bonaparte Indian Reserve 3A with the northerly boundary of Township 21, Range 25, West of the Sixth Meridian; thence southerly along the easterly boundary of Bonaparte Indian Reserve 3A to the southeast corner thereof; thence southerly in a straight line to the southwest corner of Section 36, Township 21, Range 25, West of the Sixth Meridian; thence southerly along the westerly boundaries of Sections 25, 24, 13, 12, and 1, Township 21, Range 25, West of the Sixth Meridian to the southwest corner of said Section 1; thence easterly along the southerly boundary of Section 1, Township 21, Range 25, West of the Sixth Meridian to its point of intersection with the westerly boundary of 105 Mile Post Indian Reserve 2; thence northerly, easterly and southerly along the westerly, northerly and easterly boundaries of 105 Mile Post Indian Reserve 2 to its point of intersection with the southerly boundary of Township 21, Range 24, West of the Sixth Meridian; thence easterly along the southerly boundary of said Township 21, to the southwest corner of Section 4, Township 21, Range 23, West of the Sixth Meridian, being a point on the southerly boundary of said Township 21; thence northerly along the westerly boundary of Section 4, Township 21, Range 23, West of the Sixth Meridian to the northwest corner of said Section 4; thence northerly in a straight line to the northwest corner of Section 33, Township 21, Range 23, West of the Sixth Meridian, being a point on the northern boundary of said Township 21; thence westerly along the northerly boundary of Township 21, West of the Sixth Meridian; to the northwest corner of Section 35, Township 21, Range 24, West of the Sixth Meridian, being a point on the northerly boundary of said Township 21; thence westerly in a straight line to the northeast corner of Township 21, Range 25, West of the Sixth

MINERAL TILES DRAUGHTING
VICTORIA, B.C.
PLOTTED ON MAPSHEET/AEEN
DATE *28.6.88* *Pat Neuprich*
Pat Neuprich

14289-003-750 (This part is for the records of the Office of the Legislative Counsel, and is not part of the Order.)

Authority under which Order is made:

Act and section Mineral Act; s. 8, Mining (Placer) Act; s. 13


Other (specify)

Examined by *[Signature]*


1153/88

Meridian; thence westerly along the northerly boundary of Township 21; Range 25; West of the Sixth Meridian to its point of intersection with the easterly boundary of Bonaparte Indian Reserve 3A; being the point of commencement.

2. No free miner shall stake or acquire a location or record or locate a mineral claim in the reserve created by Section 1.



Minister of Energy, Mines and Petroleum
Resources



Presiding Member of the Executive Council