

ORDER OF THE LIEUTENANT GOVERNOR IN COUNCIL


Order in Council No. 1647 , Approved and Ordered AUG. 29.1985

  
Lieutenant-Governor

Executive Council Chambers, Victoria AUG. 28.1985 177/86  
Lieutenant - Governor

On the recommendation of the undersigned, the ~~Administrator~~, by and with the advice and consent of the Executive Council, orders that the following described lands in the Cassiar Land District are designated as a Coal Land Reserve:

An area 4 km wide being 2 km on each side of the center lines of the rights of way of the proposed Mt. Klappan Mining Roads System as shown in red on the accompanying sketch.

  
Minister of Energy, Mines and Petroleum Resources


  
Presiding Member of the Executive Council

(This part is for the records of the Office of Legislative Counsel, and is not part of the Order.)

Authority under which Order is made:

Act and section:-..... Coal Act, section 32 (1) .....

Other (specify):- .....

Examined by: ..... Claire Reilly   
(Attorney General examiner)

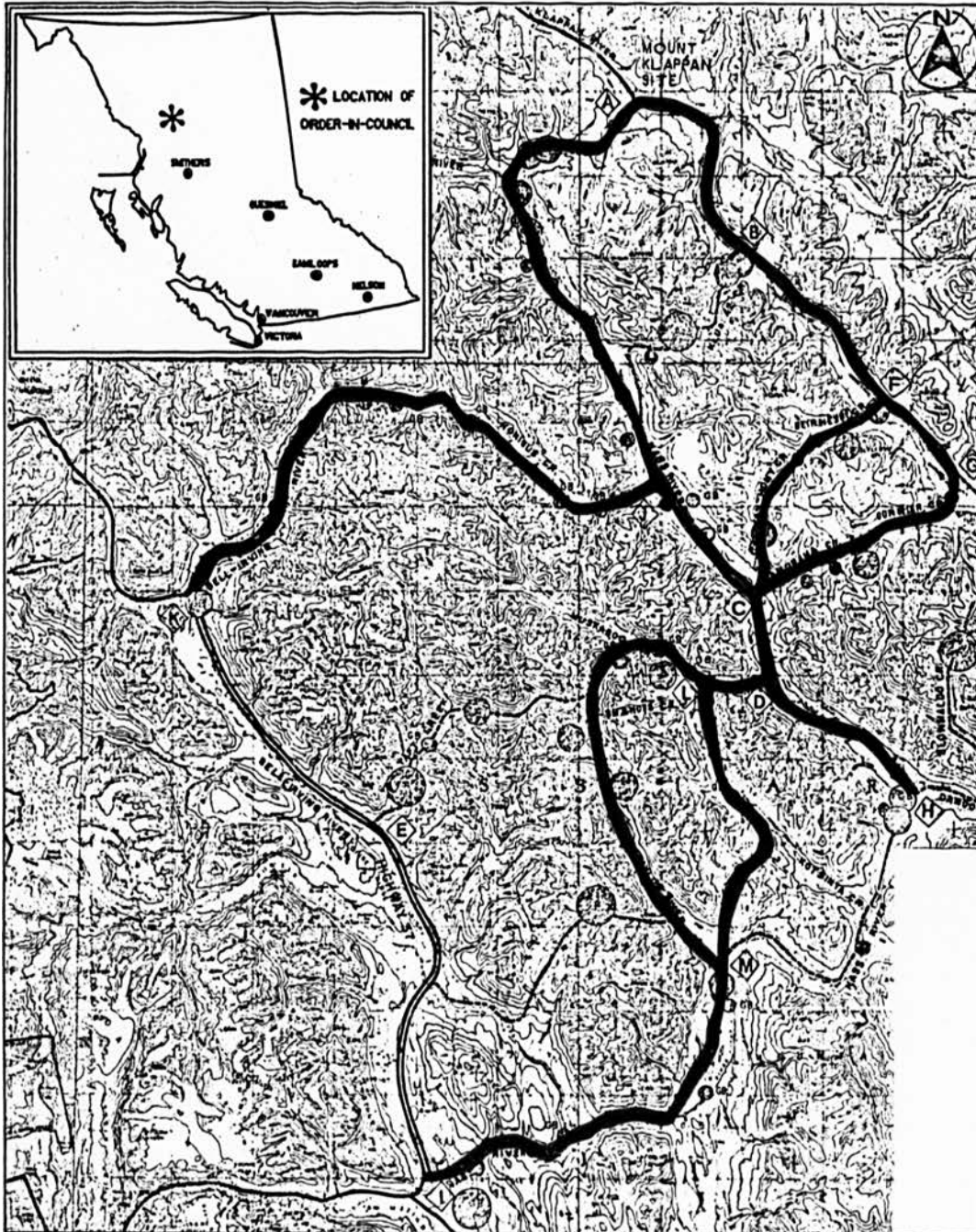
August 13, 1985

1716/85/kmr



**Province of British Columbia**  
**Ministry of Energy, Mines and Petroleum Resources**  
**MINERAL RESOURCES BRANCH-TITLES DIVISION**

**MT KLAPPAN MINING ROADS SYSTEM**



SCALE-

CONTOUR INTERVAL- 500 FEET

MINING DIVISIONS: LIARD, SKEENA & OMINECA	SKETCH PREPARED BY J. CHAN
LAND DISTRICT: CASSIAR	MINERAL TITLES DRAUGHTING, VICTORIA B.C.
MAP NO. 104H/1-3,7, 104A/2-3,6,7,9-16	DATE 85-08-06