



2373

APPROVED AND ORDERED 21. JUL 1977

*W. S. Quinn*

Lieutenant-Governor

EXECUTIVE COUNCIL CHAMBERS, VICTORIA 21. JUL 1977

Pursuant to the Mineral Act and Placer Mining Act, and upon the recommendation of the undersigned, the Lieutenant-Governor, by and with the advice and consent of the Executive Council, orders that

(1) no person shall record or locate upon and no free miner shall stake on any of the lands within the following described areas in the Nanaimo Mining Division, Comox Land District, in the period commencing on the date of approval of this Order and terminating July 31, 1992.

(a) Commencing at a point on the northerly boundary of Block 28, being 61 chains more or less south of the northeast corner of section 3 township 3 Comox land district. Thence due west 40 chains; thence due south 40 chains; thence due east 56 chains; thence due north 40 chains; thence due west 16 chains more or less to the aforesaid point of commencement.

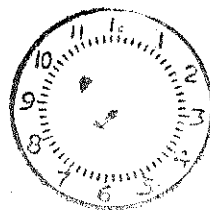
(b) Commencing at a point on the northerly boundary of section 13 township 3, being 32 chains more or less west of the northeast corner of section 13 township 3. Thence due north 25 chains; thence due west 30 chains; thence due south 40 chains; thence due east 30 chains; thence due north 15 chains more or less to the aforesaid point of commencement.

(c) Commencing at a point being 5 chains due south and 13 chains due west more or less of the northeast corner of section 14 township 3 Comox land district. Thence west 40 chains; thence south 50 chains; thence east 40 chains; thence north 50 chains more or less to the aforesaid point of commencement.

(d) Commencing at a point on the northerly boundary of block 599, being 56 chains more or less west of the northeast corner of block 599. Thence due north 26 chains; thence due west 50 chains; thence due south 40 chains; thence due east 50 chains; thence due north 14 chains more or less to the aforesaid point of commencement.

(2) upon the expiry of the term or cancellation of any existing mineral claim, placer claim or lease, or lease issued under the Mineral Act or upon the reversion to the Crown in right of the Province of any Crown-granted mineral claim the lands formerly contained in these instruments which fall within the above areas shall immediately upon such expiry or cancellation or reversion become subject to this order and no person shall record or locate upon and no free miner shall stake on such lands;

JUL 26 77 PM



DEPT. OF MINES AND PETROLEUM RESOURCES

REFER TO  
FILE NO. 113 (442)  
LI. NO./DATE

MINERAL TITLES DRAUGHTING  
VICTORIA, B.C.  
PLOTTED ON MAP 92 F/11 E, 14 W  
DATE Aug 22/77 BY M Chang


FILED  
JUL 25 1977  
B.C. REG. No. 2411


*212*

IN COUNCIL No. ...., *Continued.*]

and

(3) with respect to the Placer Mining Act the lands described above are hereby designated as placer reserves.

  
Minister of Mines and Petroleum Resources

  
Presiding Member of the Executive Council