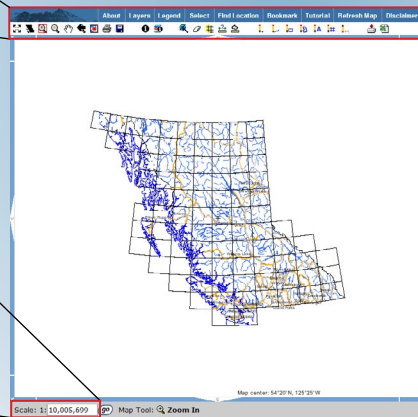
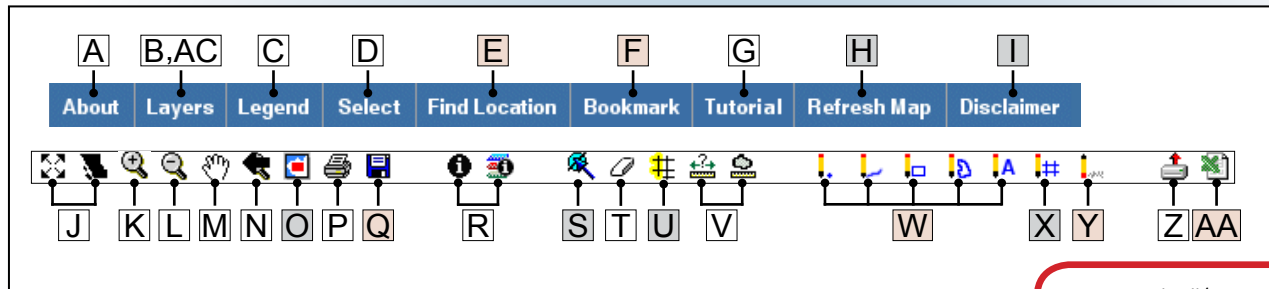


Map Viewer Transition Guide Quick Comparison

Internet Mapping Framework (IMF) - Decommissioned Map Viewer

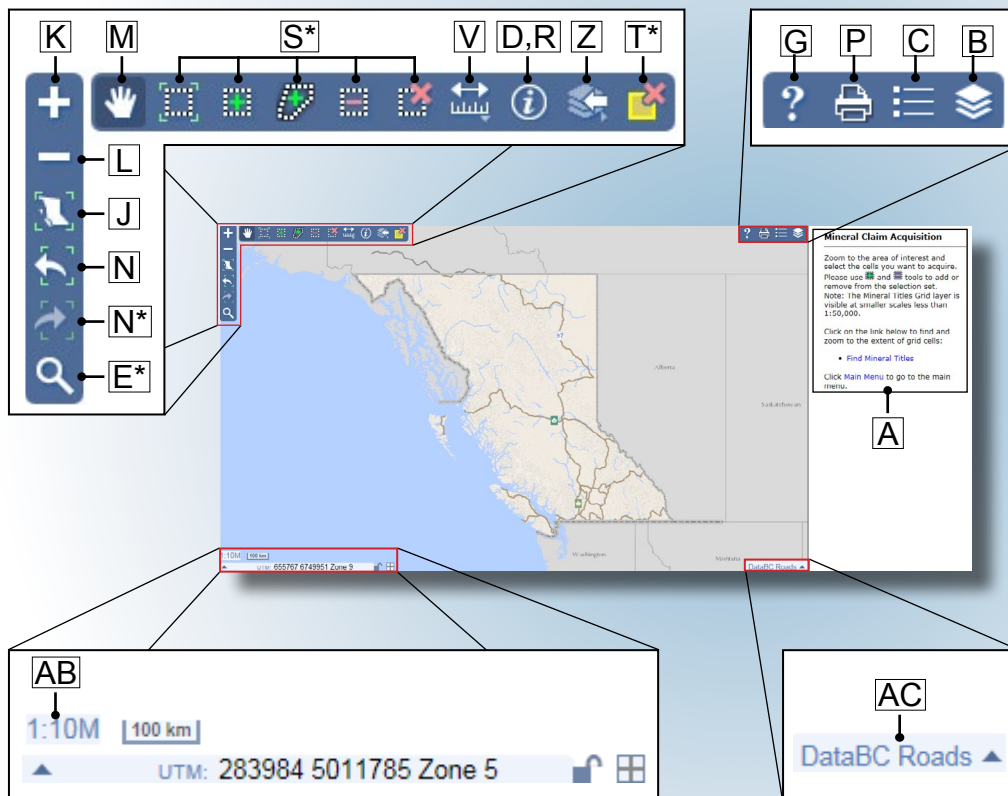


- A Find cell/unit and find mineral/coal titles
- B Display the map layers
- C Show the legend names and symbology
- D Select feature(s) for identification
- E Find a location using various navigational searches (IMF)
- E* Limited search options (CWM currently)
- F Bookmark a geographic extent (via computer cookies) for future reference
- G Help guide and tutorial links
- H Refresh the map displayed on the screen
- I B.C. Government copyright and use disclaimer

- J Full extent
- K Zoom in
- L Zoom out
- M Pan
- N Zoom previous
- N* Zoom next (CWM only)
- O Overview map
- P Print map
- Q Save session
- R Identify and identify visible combination
- S Select features
- S* Select (zoom to selection, select by box, select by polygon, unselect by box, unselect all)
- T Clear selection
- T* Clear highlight
- U Buffer
- V Measure distance and measure area combination
- W Markup (point, line, rectangle, polygon, text)
- X Grid markup
- Y Erase markup
- Z Upload shapefile
- AA Extract Excel
- AB Scale
- AC Background imagery

Available in the near future
 No longer available / Not required in CWM

Common Web Mapping (CWM) - New Map Viewer



Mineral Claim Acquisition
 Zoom to the area of interest and select the cells you want to acquire. Please use **[+]** and **[+]** tools to add or remove from the selection set.
 Note: The Mineral Titles grid layer is visible at smaller scales less than 1:50,000.
 Click on the link below to find and zoom to the extent of grid cells:
 • Find Mineral Titles
 Click Main Menu to go to the main menu.

