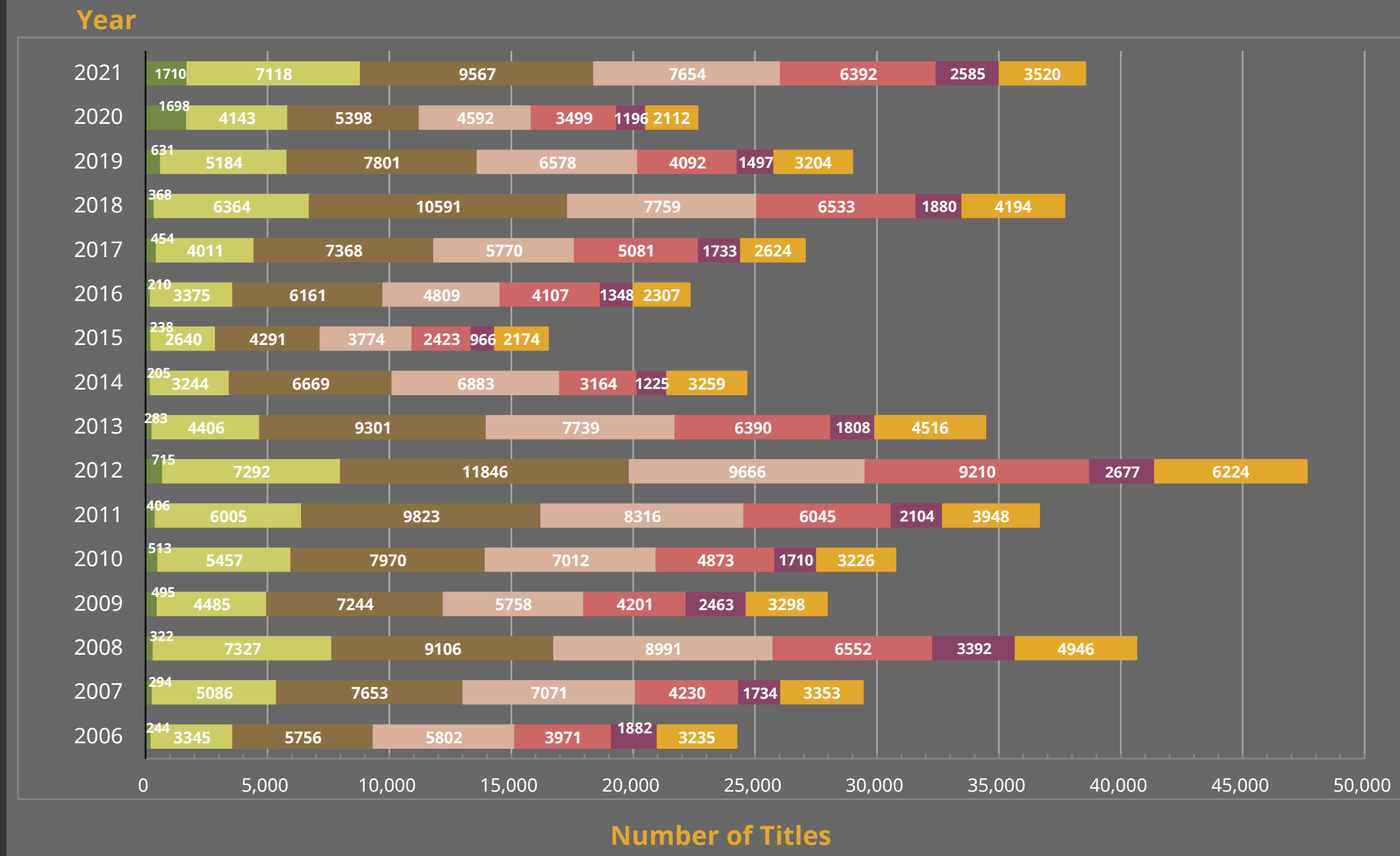

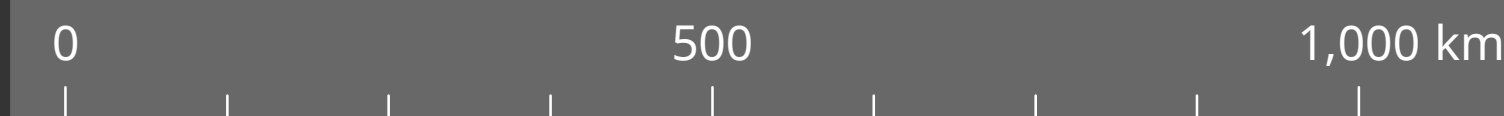


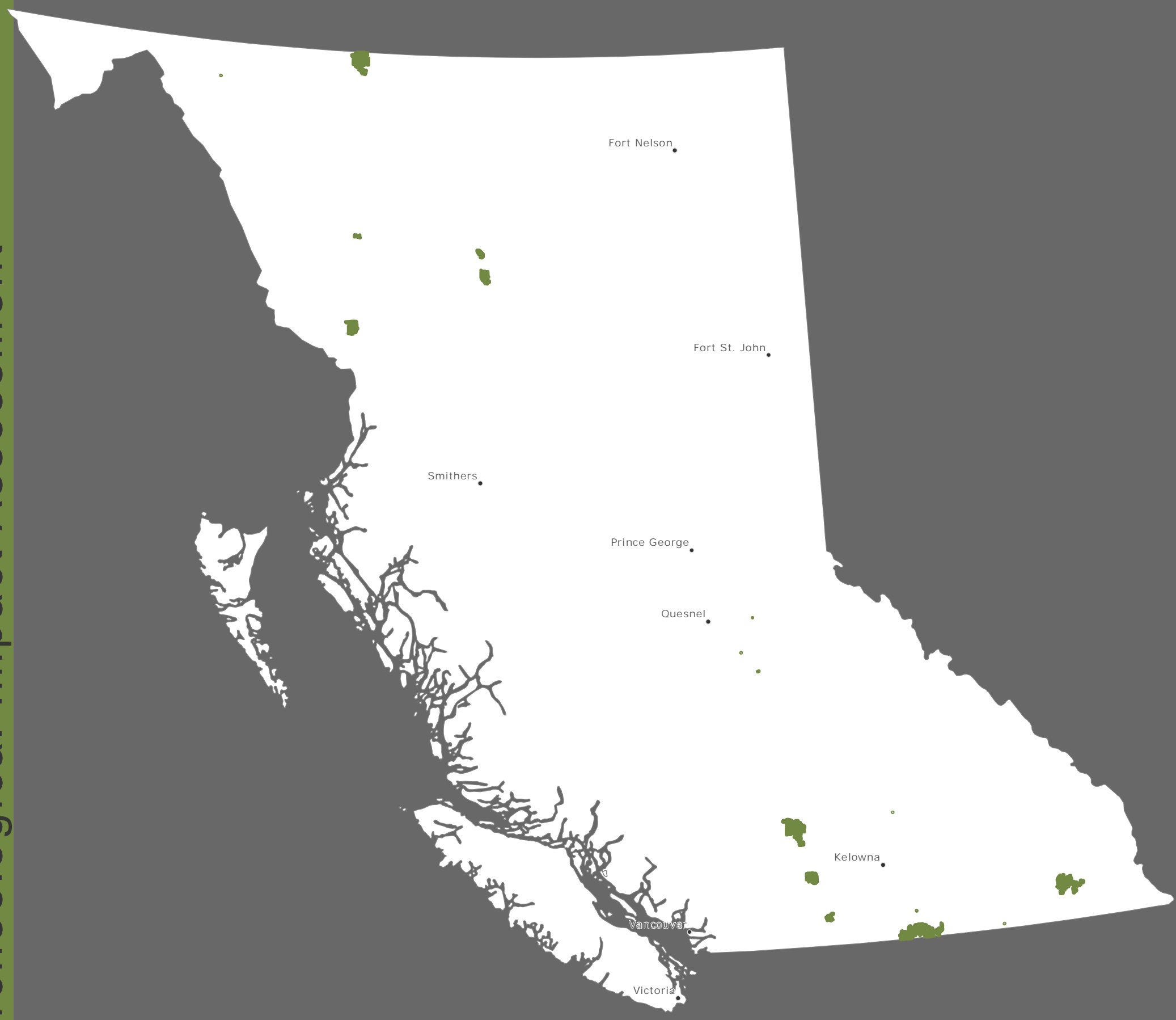
Technical Work on Mineral Claims 2006 - 2021



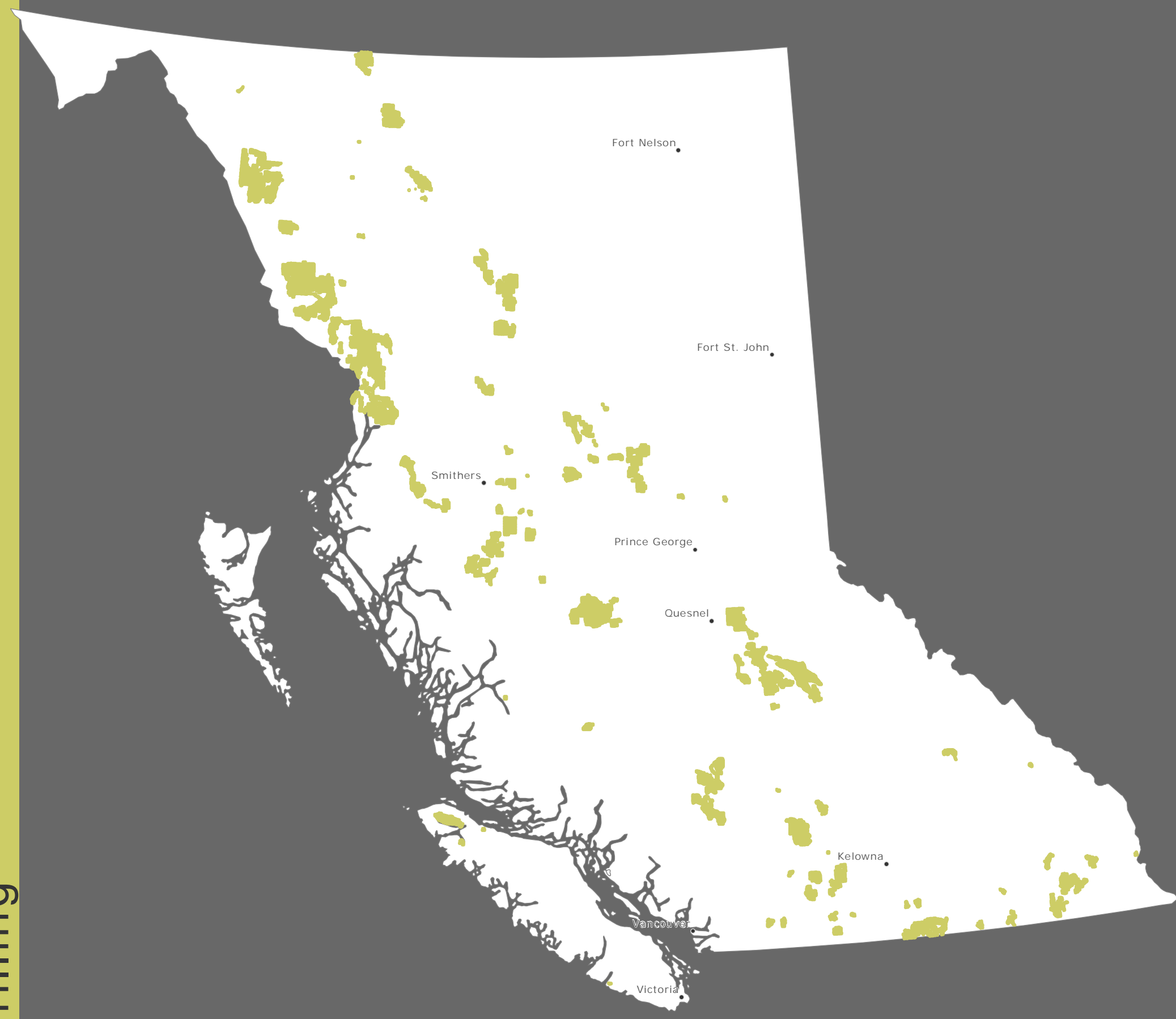
Projection: BC Albers (NAD83)
Data Source: BC Geographic Warehouse
Produced by: Ministry of Energy, Mines and Low Carbon Innovation
Date: January 5, 2022
File Path: \\spatialfiles.bcgov\work\emv\ic\m\Local\projects\roundup\2020\maps\work_type\mxd\2020_technical_24x48.mxd



Archeological Impact Assessment



Drilling



Geochemical



Geological



Geophysical



Preparatory Surveys



Prospecting

