



**MINERAL TENURE ACT**  
MODERNIZATION OFFICE

# Mineral Claims Consultation Framework

AME Roundup  
January 20, 2025

# Discussion Overview

---

1. Overview of the draft MCCF
2. Themes we have heard from industry
3. Overview of Mineral Titles Online (MTO) changes



Photo - Forestcrystals.com



OVERVIEW OF DRAFT MCCF

# What are the Objectives of the MCCF?

- Meeting the constitutional duty to consult
- Efficiency
- Maintaining access to minerals
- Minimizing uncertainty

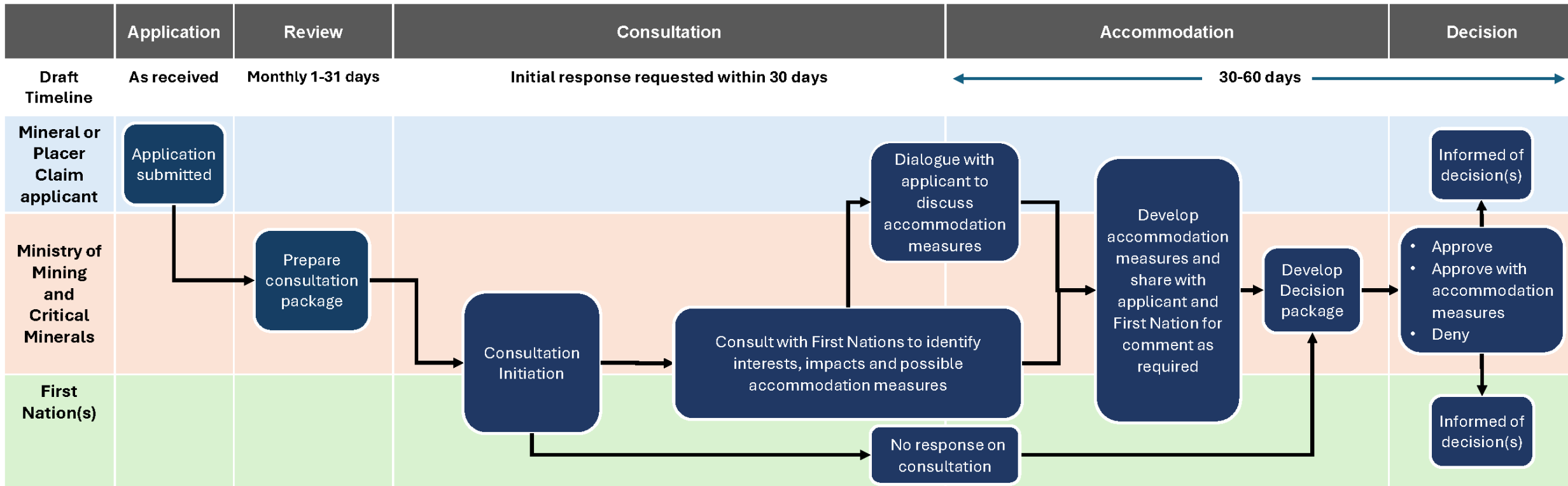
# Preview – What is changing?

- Automatic registration → application for claim.
- Claims are “held” on application, not issued.
- Consultation process with First Nations, prior to claim decision.
- Conditions may be applied (in relation to specific claims or to areas) as accommodations.
- Significant capacity requirements to implement new process.
- No regulatory or legislative amendments.



# OVERVIEW OF THE DRAFT MCCF

## DRAFT Mineral Claims Consultation Framework



# Application and Review

---

## Application Process

- Applicant has a Free Miner Certificate.
  - Applicant uses Mineral Titles Online (MTO) to submit claim application.
  - Claim area is required to be identified
    - Cells will be held until decision.
- \* Additional future requirements may be informed by implementation of MCCF.

## Review Process

- The Province is responsible for compiling and developing consultation packages and sending them to Nations.
- First Nations receive applications in a batch monthly.



# Consultation Package

---

- Batching is essential to make the process manageable.
- Proposed approach:
  - Batched engagement initially planned to occur on monthly basis, bringing forward claims staked in prior month.
  - First Nations receive engagement packages including:
    - Applicant Name and application dates.
    - Claims areas of interest.
    - Links to MTO online map and system views of information.
    - Outline of activities and interest that a mineral or placer claim grants within the *Mineral Tenure Act*, and Mineral Tenure Act Regulation.



# Consultation

---

## Consultation process

- Aligns with typical consultation procedure for other natural resource sector decisions.
- First Nations can respond within 30 days to request an extension, commence consultation, and begin to identify impacts, and possible accommodations.

## Government-to-Government agreements

- After MCCF is implemented, G2G agreements (SEA, etc.) may be updated to include procedures for consultation on mineral claims.



# Decision

---

- After considering if the duty to consult has been fulfilled, and accommodations adequate, the Chief Gold Commissioner makes a statutory decision. Either:
  - Approve registration of the claim(s).
  - Approve with Accommodation(s).
  - Deny registration of the claim(s).
- First Nations and claim applicant are informed of decision(s).
- Decision registered in MTO registry and made public.





WHAT WE HAVE HEARD

# Themes We Have Heard from Industry

- Engagement from government
- Committing to timelines for consultation
- Overlapping traditional territories
- Capacity for consultation
- Consultation event requirements (new claims and lapsed claims, not transfers)
- Payment
- Confidentiality & intellectual property



# OVERVIEW OF MTO CHANGES

# What in MTO is changing?

---

1. Automatic claim acquisition event transition to an application process
2. Application status update event (new)
3. Tool to initiate consultation and batch applications
4. “Coal License Issuance” decision event repurposed for claim application decisions
5. Conditional approval of claim applications (new)

# 1. Automatic claim acquisition to application process

---

- FMC/BCeID users follow the same general steps:
  - Login to MTO
  - Select application event (replace acquisition event)
  - Agreement statement (changed wording)
  - Select open cells
  - Application information
  - Payment
  - Confirmation email
  - Application submitted (rather than acquisition event registration)
  - “Title overlap report” email
    - Lists impacted First Nations name(s) and contact information
- Government users will complete the next steps



# Landing page & Login

## Current Screens

The screenshot shows the landing page for Mineral Titles Online. At the top is the British Columbia logo and the text "Mineral Titles Online". Below this is a navigation bar with links for "Mineral Titles Branch", "Legislation", "Information Updates", and "Data and GIS". The main content area is divided into several sections:

- Logon:** A yellow button with a red border, highlighted by a red box.
- Title Search:** A yellow button.
- Site Search:** A yellow button.
- New Client:** A red button.
- MTO Help:** A grey button.
- FAQs:** A grey button.
- News & Alerts:** A section with a blue header containing two news items: one about a planned outage on August 13, 2024, and another from November 6, 2019, with a link to "News & Announcements - Branch Website".
- Related Links:** A section with a blue header containing a link to "Permits/Notice of Work BCeID Land Titles".
- Contacts:** A section with a blue header containing contact information: "Mineral.Titles@gov.bc.ca" and "Ph: 1-866-616-4999", with a "Contact Us" link.
- Map Viewers:** Two columns of map viewer information. The left column is for "CWM Map Viewer" and the right for "IMF2 Map Viewer". Each column has buttons for "Mineral Map", "Placer Map", and "Coal Map".

At the bottom of the page is a footer with links for "Gov.bc.ca", "Disclaimer", "Privacy", "Accessibility", "Copyright", and "Contact Us".

The screenshot shows the login page for Mineral Titles Online. At the top is the British Columbia logo and the text "Log in to www.mtonline.gov.bc.ca". The main content area is divided into several sections:

- Log in with BCeID:** A section with a blue header containing a "User ID" field (with the value "nadiabruemmer"), a "Password" field (with masked characters and a show/hide icon), and a "Continue" button. Below the fields is a link for "Forgot your user ID or password?".
- Or log in with:** A section with a blue header containing a "Log in with IDIR" button.
- Need help?:** A section with a blue header containing a link to "Contact the BCeID Help Desk".
- No account?:** A section with a blue header containing a link to "Register for a BCeID".





## Current Screen

From Welcome Screen  
navigate to the Mineral  
or Placer Claim tab

**BRITISH COLUMBIA**

Contact Us Help  
Printer Version

**B.C. HOME**

**Mineral Titles**

**Mineral Titles Online** Current time: 2024/09/18 21:33:31  
You are logged in as: BCeID\MTO4T

**MTO - Main Menu**

- Welcome
- Mineral Claim
- Mining Lease
- Placer Claim
- Placer Lease
- FMC Client
- Reports
- Title Management
- Admin

Search for Mineral / Placer / Coal Titles  
Search for Reserve Sites

**CWM**

- View Mineral Titles
- View Placer Titles
- View Coal Titles

**IME2**

- View Mineral Titles
- View Placer Titles
- View Coal Titles

LEARN MORE about the MTO Map Views

- MTO Help
- Download Spatial Data Free Miner Landowner
- Notification

Exit this e-service

**Welcome!**

You have 267 message(s). Click [here](#) to go to the bulletin board page.

Select Activity by clicking tab:

Welcome Mineral Claim Mining Lease Placer Claim Placer Lease FMC Client  
Reports Title Management Admin

**Welcome**

Mineral Titles Online BC (MTO) is British Columbia's internet-based administration system of mineral and placer mineral titles, implemented on January 12, 2005. MTO provides you with access through the world wide web to updated mapping services, acquisition of mineral titles, and registration of business transactions.

There are many ways to find out how to use the MTO system. You can click the links to the MTO Help, Tutorials, Updates, or email the MTO helpdesk at [Mineral.Titles@gov.bc.ca](mailto:Mineral.Titles@gov.bc.ca).

November 05, 2024 - test

December 05, 2016 - **Title Overlap Report** - Have you received a "Processed tenure report" email after acquiring a new claim? Do you want to learn more about the [Title Overlap Report?](#)

December 05, 2016 - **Consulting with First Nations** - links to many [proponent resources](#) including AHE BCs Aboriginal Engagement Guidebook.

If you have any questions, comments or suggestions about Mineral Titles Online, please email our new Client Email account: [Mineral.Titles@gov.bc.ca](mailto:Mineral.Titles@gov.bc.ca).

# Select Application Event (replaces acquisition event)

Current Screen

The screenshot shows the 'Mineral Titles Online' web application. The header includes the British Columbia logo, 'Contact Us', and 'Help' links. The main content area is titled 'Mineral Claim Activities' and features a navigation bar with tabs: Welcome, Mineral Claim (highlighted), Mining Lease, Placer Claim, Placer Lease, and FMC Client. Below the tabs, there is a list of activities to select from, including 'Mineral Claim Registration (Acquisition)', which is highlighted with a red box. A red arrow points from this box to the 'Future Screen'.

Future Screen

The screenshot shows the 'Mineral Claim Activities' page with a different layout. The navigation bar includes tabs for Welcome, Mineral Claim (highlighted), Mining Lease, Placer Claim, Placer Lease, and FMC Client. Below the tabs, there is a list of activities to select from, including 'Application for Mineral Claim Acquisition', which is highlighted with a red box. A red arrow points from this box to the 'Current Screen'.

# Agreement Statement (changed wording)

Current Screen

BRITISH COLUMBIA

Contact Us ▶ Help ?  
Printer Version

B.C. HOME  
Mineral Titles

**Mineral Claim Acquisition**

MTO - Mineral Claim Acquisition

- Select Input Method
- Select/Input Cells
- Data Input Form
- Review Form Data
- Process Payment
- Print Confirmation

Recorder: nadiabruemmer      Submitter: nadiabruemmer  
Recorded: 2024/DEC/17      Effective: 2024/DEC/17  
D/E Date: 2024/DEC/17

Select Cell(s) Input Method:

Using Online Map Selection  
 Input Cell IDs

**Under the Mineral Tenure Act, claims are to be acquired and held for the purposes of a mining activity only.** Evidence that a claim has been acquired or held for purposes other than a mining activity may be grounds for cancellation of the claim under Section 40 of the Mineral Tenure Act. A "mining activity" means any activity related to

(a) the search for a mineral or placer mineral,  
(b) the exploration and development of a mineral or placer mineral, or  
(c) the production of a mineral or placer mineral,

and includes the reclamation of a previously mined area and the monitoring and long term protection, control and treatment of a previously mined area.

I have read and understand the above statement and wish to proceed  
 I have read and do not wish to continue

To all users: Any subsequent decisions regarding mining activity and permits authorizing exploration and development work on mineral or placer titles requires the Province of British Columbia to consult with and possibly accommodate First Nations who may be impacted by any such authorizations.

Exit this e-service ▶

Back      Next

Future Screen

BRITISH COLUMBIA

Contact Us ▶ Help ?  
Printer Version

B.C. HOME  
Mineral Titles

**Application for Mineral Claim Acquisition**

MTO - Mineral Claim Acquisition

- Select Input Method
- Select/Input Cells
- Data Input Form
- Review Form Data
- Process Payment
- Print Confirmation

Recorder: nadiabruemmer      Submitter: nadiabruemmer  
Recorded: 2024/DEC/17      Effective: 2024/DEC/17  
D/E Date: 2024/DEC/17

Select Cell(s) Input Method:

Using Online Map Selection  
 Input Cell IDs

Claim registration is no longer automatic as of March 26, 2025.

Following the 2023 B.C. Supreme Court ruling in *Gitxaala v British Columbia* (Chief Gold Commissioner) the Province of British Columbia (the Province) started to develop the *Mineral Claims Consultation Framework (MCCF)*. The MCCF will help ensure the Province meets its duty to consult under section 35 of the *Canadian Constitution Act* and, where appropriate, accommodate First Nations' concerns about staking claims. The Province released the MCCF on January 6<sup>th</sup>, 2025, with a commitment to work with First Nations and industry to provide more information and solicit feedback for continual improvement. Please share your feedback via email to [MTA@gov.bc.ca](mailto:MTA@gov.bc.ca).

We will use your Free Miner's Certificate registration contact information (name, mailing address, phone number, and email) already entered and stored in MTO, along with application information including application area, name and ownership scheme for the purposes of:

- Contacting you if more information is needed to process your application,
- Sharing with impacted First Nation's so they know who the applicant is, where the application is located, and should they wish to contact you regarding your application,
- Updating you on the status of your application, and
- Contacting you with the decision of the application.

If you have questions about our collection of your information, please contact us at [MineralTitles@gov.bc.ca](mailto:MineralTitles@gov.bc.ca).

If you need to update or correct your information in MTO, please use the "FMC Client" tab then "Edit Client Information" feature to update mailing address, phone number, and email.

I have read and understand the above statement and wish to proceed  
 I have read and do not wish to continue

Exit this e-service ▶

Back      Next

# Select Open Cell

Input cell IDs or use online map selection:

- Only available cells are open for selection (cells part of other applications will not be available)
- Maximum 99 cells, minimum 1 cell
- Locked in for 30 minutes

Current Screens

Application for Mineral Claim Acquisition

The screenshot shows the 'Mineral Titles Online' application interface. At the top, there is a navigation bar with 'B.C. HOME', 'Mineral Titles', and 'MTO - Mineral Claim Acquisition'. The main content area is titled 'Mineral Titles Online' and includes a 'Mineral Claim Acquisition' section with a red box around the title. Below this, there are fields for 'Recorder: nadiabruemmer', 'Submitter: nadiabruemmer', 'Recorded: 2024/DEC/18', and 'Effective: 2024/DEC/18'. A 'Select Number of Cells' section contains four input fields for Cell IDs: 093L15I020C, 093L15I020D, 093L15J011C, and 093L15J011D, each with a red 'X' icon. There is also an 'Add more cells' dropdown set to 0. A 'Next' button is visible at the bottom right of the form.

The screenshot shows the 'Mineral Titles Online' map interface. The map displays a grid of cells over a topographic background. A specific cell is highlighted in a light blue color. The map includes a scale bar (1:34K), UTM coordinates (651944 6090886 Zone 9), and a 'BC Topo' label. On the right side, there is a 'Selection Set' panel showing 'Layer: MTO Grid' and 'Selection: 4 features selected'. Below this, there are two columns of cell IDs: 093L15I020C and 093L15J011C in the first column, and 093L15I020D and 093L15J011D in the second column. A 'Click here to acquire title' link and a 'Back' button are also present.

# Application Information Requirements

Current Screen

Future Screen

The current screen shows the 'Mineral Titles Online' interface. The left sidebar contains a menu with 'MTO - Cell Exploration Submission' highlighted. The main content area has a red box around the 'Mineral Claim Acquisition' link. Below this, the form includes fields for Recorder (nadiabruemmer), Submitter (nadiabruemmer), Recorded date (2024/DEC/18), and Effective date (2024/DEC/18). A 'Locking Time Left' indicator shows 29:10. The 'Claim Description' section contains a 'Cell(s) ID' field with the value '093L15I020C 093L15I020D 093L15J011C 093L15J011D'. A 'Comments' section has a text area and a character count of 4000. The 'Claim Name' field contains 'Mineral Claim 1'. The 'Holders' section has a table with one entry: Client Number 141657 and Percentage 100. At the bottom, there are 'Back' and 'Next' buttons.

The future screen shows the 'Mineral Titles Online' interface. The left sidebar contains a menu with 'MTO - Cell Exploration Submission' highlighted. The main content area has a red box around the 'Application for Mineral Claim Acquisition' link. Below this, the form includes fields for Recorder (nadiabruemmer), Submitter (nadiabruemmer), Recorded date (2024/DEC/18), and Effective date (2024/DEC/18). A 'Locking Time Left' indicator shows 29:10. The 'Claim Description' section contains a 'Cell(s) ID' field with the value '093L15I020C 093L15I020D 093L15J011C 093L15J011D'. A 'Comments' section has a text area and a character count of 4000. The 'Claim Name' field contains 'Mineral Claim 1'. The 'Holders' section has a table with one entry: Client Number 141657 and Percentage 100. At the bottom, there are 'Back' and 'Next' buttons.



# Payment

## Application for Mineral Claim Acquisition

Recorder: nadiabruemmer      Submitter: nadiabruemmer  
Recorded: 2024/Dec/18      Effective: 2024/Dec/18  
D/E Date: 2024/Dec/18

Locking Time Left: 27:18 Min.

### Application Data

Claim Name: Mineral Claim 1  
Cell(s) ID: 093L15I020C 093L15J011D 093L15I030B 093L15J021A

### Comments

Comments:

### Applicants

Client Number	Name	Percentage
141657	nadiabruemmer	100

### Cost

Total Area: 74.37 ha  
Unit Price: \$ 1.75  
Total: \$ 130.14

Back

Next

## Shopping Cart Summary

Current time: 2024/Dec/18 14:38:03  
You are logged in as: BCeID\mto-4t

Please review the following list of items in the shopping cart. To remove an item from the shopping cart, check the remove box next to it and click "Update". To pay for the item(s) in the shopping cart click "Next".

### Payment For Pending Events

Event Description	Subtotal	Submission Fee	Total	Remove
Application for Mineral Claim Acquisition	130.14	0.00	130.14	<input type="checkbox"/>

### Amount Due By Client

Total: 130.14

Update

Next

## Internet Payments Program

### Credit Card Payment

Invoice/Order Number: 5000112032  
Amount: \$ 130.14  
Payment Method: Card  
Card Type: VISA  
Card Number:   
Expiration Date: 01 / 2024  
Card CVD:   
[What's this?](#)

Cancel

Pay now

Card  
Interac Online  
VISA  
VISA Debit  
MasterCard  
Debit MasterCard  
AMEX

## Mineral Titles Online

Current time: 2024/Dec/18 15:07:50  
You are logged in as: BCeID\mto-4t

### Credit Card Payment

#### Approved

Please print a copy of this receipt for your records. The information on this receipt will be required if you contact our Help Desk regarding your payment.

Service Provided: Mineral Titles Br.

### Payment Transaction Information<sup>1</sup>

Invoice Number:	111136463	Transaction ID:	10002373
Date:	Dec 18, 2024	Transaction Type:	Purchase
Card Type:	Visa	Amount:	\$ 130.14

Approval Code: TEST  
Host Date/Time: Wed, 18 Dec 2024 15:07:26

### Mineral Titles Online Transaction Information

Event Submitter:	nadiabruemmer	Client Number:	118700
Event Recording Date:	2024/Dec/18		

### Event Number(s)<sup>3</sup> & Description(s)      Cost Total

6020341	Application for Mineral Claim Acquisition	\$ 130.14
---------	---	-----------

GRAND TOTAL <sup>2</sup>      \$ 130.14

Note 1: The above card number is hidden for privacy.

Note 2: "Mineral Title Operation" will appear with the grand total charge to your credit card statement.

Note 3: Click on the event number to review the MTO event details.

Mineral Titles, Province of British Columbia

Please click "Continue" to proceed.

Continue

COPYRIGHT | DISCLAIMER | PRIVACY | ACCESSIBILITY

Your personal information is collected by the Province of British Columbia in accordance with the Freedom of Information and Protection of Privacy Act, Section 26 (a) and 26 (c) for the purpose of payment processing for goods and/or services provided by the Province of British Columbia. If you have questions regarding the collection or treatment of your personal information, please contact the Ministry of Finance Director of Information Security and Privacy, Ministry of Finance, Corporate Services Division, PO Box 9415, STN PROV GOVT Victoria BC V8W 9V1.



MINERAL TENURE ACT  
MODERNIZATION OFFICE

# Confirmation, Email, Title Overlap Report, Event Detail

**Mineral Claim Application Confirmation**

Recorded: OFFICER J. EUGEN TOAKEN (ETOKEN\_J\_A)  
 Submitted: CATFACE COPPER MINES LIMITED (104480)  
 Recorded: 2024/AUG/02  
 Effective: 2024/AUG/02  
 D/F Date: 2024/AUG/02

Event Number: 6002477

Your application for claim acquisition has now been submitted, and you see the status in MTO. Claim acquisition is no longer an automatic registration process, but rather an application process. The application is now the work of the BC government for review and consultation with First Nations, prior to decision.

You may be contacted for more information relating to this application, this will occur as an email. It will also result in an application status update stating "More Information Requested - Waiting for Client" in MTO.

For any information relating to the status of your application for claim acquisition use the application status in MTO for any updates. Please do not call or email Mineral Titles Branch, they will provide you the same information that is in the system. BC government staff are working hard on your application, along with others, as effectively as we can.

**Application Data**  
 Application Number: 1100421  
[View Print Map for Acquisition Area](#)

Claim Name: Mineral Claim 1  
 Cell(s) ID: 093L15020C 093L15011D 093L15030B 093L15021A

**Applicants**

Client Number	Name	Percentage
104480	Nadia Bruemmer	100

**Comments**  
 Comments: Lorem ipsum dolor sit amet, consectetur adipiscing elit. Aenean commodo ligula eget dolor.

**Cells UTM Coordinates**

CellID	ZONE	EASTING	NORTHING
093L15H091C	9(SW)	659241.645	6087871.78
	9(SE)	659742.225	6087886.047
	9(NE)	659725.71	6088349.553
	9(NW)	659325.171	6088335.287
093L15H092D	9(SW)	658941.064	6087857.585
	9(SE)	659341.645	6087871.78
	9(NE)	659325.171	6088329.287
	9(NW)	658924.631	6088321.093
093L15001B	9(SW)	659325.171	6088329.287
	9(SE)	659725.71	6088349.553
	9(NE)	659709.239	6088813.042
	9(NW)	659308.74	6088798.778
093L15002A	9(SW)	658924.631	6088321.093
	9(SE)	659325.171	6088335.287
	9(NE)	659308.74	6088798.778
	9(NW)	658908.24	6088784.585

The event was successfully saved.  
 Please use [Back](#) button to go back to event confirmation index.

[Back](#)

From: Support Desk Pacific GeoTech <support@pacificgeotech.com>  
 Sent: August-08-24 9:20 AM  
 To: Catface Copper Mines Ltd <ccopper@minesltd.com>  
 Subject: CEXT-M (6002559) 2024/AUG/08 9:20:7 Mineral Titles Online Event Confirmation

**This email is for information purposes only. DO NOT REPLY TO THIS EMAIL.**

This email is to confirm submission of the following Mineral Titles Online event:

Event Number: [6002559](#)  
 Event Type: CEXT [Application for Mineral Claim Acquisition](#)  
 Recording Date: 2024/AUG/08  
 Effective Date: 2024/AUG/08

Application Number: 1100421  
 Applicant(s): CATFACE COPPER MINES LIMITED (104480), 100.0%  
 Cell(s) ID: 093L15020C 093L15011D 093L15030B 093L15021A  
 Estimated Application Area: 74.37 hectares  
 Claim Name: Mineral Claim 1

Invoice Number: [111122070](#)  
 Amount: \$32.54  
 Payment Method: eLicensing (MANUAL)

Mineral Titles Branch  
 Province of British Columbia  
 Toll Free: 1-866-616-4999  
 Email: [MineralTitles@gov.bc.ca](mailto:MineralTitles@gov.bc.ca)  
 Mineral Titles Branch: <http://www.MineralTitles.gov.bc.ca/>  
 Mineral Titles Online: <https://www.mtonline.gov.bc.ca>

Server Name: cobra4:58084/mto/smLogin(local test)

Mineral Titles Branch  
 Energy, Mines and Petroleum Resources

Report Date: January 11, 2010 12:21 AM

**Disclaimer:** The information contained in this report is valid from the time the report was executed. This report will be posted to your bulletin board and emailed to the email address supplied in MTO.

**Claim Acquisition details:**

Tenure Number: [687633](#)  
 Event Number: [4451490](#)  
 Issue Date: January 11, 2010  
 Good to Date: January 11, 2011  
 Type: Mineral Claim  
 Area (ha): 159.28  
 Mapsheet: 092P

Please follow this [link](#) to see a map of your new tenure. For more detailed information please view your tenure in Mineral Titles Online (MTO).

The following is for information purposes:

For more information about the content of this tenure report please visit the Mineral Titles Branch website <http://www.empr.gov.bc.ca/Titles/MineralTitles/Pages/default.aspx>

Your tenure overlaps with the following First Nations interest:

Based on current government information, the following First Nations may have aboriginal interests in your registered mineral tenure area. In the event that you wish to contact First Nations, this information is being provided to assist you in informing First Nations of your activity as part of your planning for a successful project. Go to the Mineral Titles Branch website to develop further understanding of the principles supporting First Nations engagement and to access information, resource materials and useful links. Please note that this is a preliminary First Nations contact list and should not be considered conclusive.

The information in this report is not intended to create, recognize, limit or deny any aboriginal or treaty rights, including title, that First Nations may have, or impose any obligations on the Province or alter the legal status of resources within the Province or the existing legal authority of British Columbia. The Province makes no warranties or representations regarding the accuracy, timeliness, completeness or fitness for use of any or all data provided in this report.

Indian Reserve: None  
 First Nations Treaty Lands: None  
 Consultative Area:

First Nation	Organization	Contact	Title	Address	Phone	Fax	Email
Williams Lake Indian Band	Williams Lake Indian Band	Chief and Council	Williams Lake Indian Band	2872 Indian Drive Williams Lake, BC V2G5K9	250-296-3507	250-296-4750	None
Canim Lake Band	Canim Lake Indian Band	Chief and Council	Canim Lake Indian Band	PO BOX 1030 100 Mile House, BC V0K 1E0	250-397-2227	250-397-2769	clb-cc@uniserve.com
Tulilhoqin Nation	Tulilhoqin National Government	Chief and Council	Tulilhoqin National Government				

**Mineral Titles Online Viewer**

**Application for Mineral Claim Acquisition Event Detail**

Event Number ID: 6002567

**Application Data**

Application Number: 1100421  
 Application Status: Application with BC for Processing  
 Application Submission Date: 2024/AUG/09

Claim Name: Mineral Claim 1  
 Area In Hectares: 74.37 ha  
 Cell Keys: 093L15020C 093L15011D 093L15030B 093L15021A

**Applicants Info**

Client Number: 104480  
 Client Name: Nadia Bruemmer  
 Client Percentage: 100.00

**Cells UTM Coordinates**

CellID	ZONE	EASTING	NORTHING
093L15H091C	9(SW)	659241.645	6087871.78
	9(SE)	659742.225	6087886.047
	9(NE)	659725.71	6088349.553
	9(NW)	659325.171	6088335.287
093L15H092D	9(SW)	658941.064	6087857.585
	9(SE)	659341.645	6087871.78
	9(NE)	659325.171	6088335.287
	9(NW)	658924.631	6088321.093
093L15001B	9(SW)	659325.171	6088329.287
	9(SE)	659725.71	6088349.553
	9(NE)	659709.239	6088813.042
	9(NW)	659308.74	6088798.778
093L15002A	9(SW)	658924.631	6088321.093
	9(SE)	659325.171	6088335.287
	9(NE)	659308.74	6088798.778
	9(NW)	658908.24	6088784.585




Click [here](#) to go back to the previous page.  
 Click [here](#) to go back to the titles search page.



## 2. Application status update event (new)

- Government users to update as application is processed
- Support communication and transparency
- Types:
  - “Application Submitted” - Default
  - “Application with BC for Processing” - Review & consultation
  - “More Information Requested - Waiting for Client” - Email from MTB, pause on process until received

Application No 1100421

Select Application Status

 **BRITISH COLUMBIA**

Contact Us  

### Mineral Titles Online Viewer

#### Application for Mineral Claim Acquisition Event Detail

Event Number ID: 6002567

**Application Data**

Application Number: 1100421

**Application Status**: Application with BC for Processing

Application Submission Date: 2024/AUG/09

Claim Name: Mineral Claim 1

Area In Hectares: 74.37 ha

Cell Keys: 093L15I020C 093L15J011D 093L15I030B 093L15J021A

**Applicants Info**

Client Number: 104480

Client Name: CATFACE COPPER MINES LIMITED

Client Percentage: 100.00

**Cells UTM Coordinates**

CellID	ZONE	EASTING	NORTHING
093L15H091C	9(SW)	659341.645	6087871.78
	9(SE)	659742.225	6087886.047
	9(NE)	659725.71	6088349.553
093L15H092D	9(NW)	659325.171	6088335.287
	9(SW)	658941.064	6087857.585
	9(SE)	659341.645	6087871.78
093L15I001B	9(NE)	659325.171	6088335.287
	9(NW)	658924.631	6088321.093
	9(SW)	659325.171	6088335.287
093L15I002A	9(SE)	659725.71	6088349.553
	9(NE)	659709.239	6088813.042
	9(NW)	659308.74	6088798.778
	9(SW)	658924.631	6088321.093
	9(SE)	659325.171	6088335.287
	9(NE)	659308.74	6088798.778
	9(NW)	658908.24	6088784.585

Click [here](#) to go back to the previous page  
Click [here](#) to go back to the titles search page.



# 3. Tool to Initiate Consultation & Batching Applications

- Government users register First Nations in MTO
- MTO sends an email with a summary of applications submitted over the last month
- Attached to the email is an excel spreadsheet with link(s) to application submission event(s) and information

**Register for First Nation Notification** Data Input Form

Recorder: BRUEMMER, NADIA (NBRUEMMER)      Submitter: Mineral Titles Branch  
 Recorded:       Effective:   
 D/E Date: 2024/DEC/09

**Notification Details**

Requested By:

Select Consultation Area(s):

- Acho Dene Koe
- Adams Lake Indian Band
- Ahousaht First Nation
- An Djam Lan (Gibxsan Laxyip)
- Ansa Ax (Gibxsan Laxyip)
- Anxmaiy Litsxw (Gibxsan Laxyip)

Hold down Ctrl key to select multiple Consultation Area(s)

Consultation Area(s):

Frequency of Report:

Send Report:

**Notification Recipient Details**

Contact Name:

Contact Email Address:

Contact Phone Number:

Comments may be up to 4000 characters long.  characters left

Comments:

From: [Mineral.Titles@gov.bc.ca](mailto:Mineral.Titles@gov.bc.ca) <[Mineral.Titles@gov.bc.ca](mailto:Mineral.Titles@gov.bc.ca)>  
 Sent: Friday, April 5, 2024 5:10 AM  
 To: Marshall, Rhonda EMLI:EX <[Rhonda.Marshall@gov.bc.ca](mailto:Rhonda.Marshall@gov.bc.ca)>  
 Subject: Mineral Titles Online Summary Report (Daily) Apr 05, 2024 - Reg ID 9

**Mineral Titles Online Information Daily Summary Report Apr 05, 2024 05:10**

This is an automated summary of transactions occurring within Mineral Titles Online.

For a deeper understanding of mining terminology and Mineral Titles Online visit the [Mineral Titles Branch website](#).

**Wet'suwet'en First Nation**

Event Type	Event Total	Mineral	Placer	Unique Clients
Claim Registration (Acquisition) (CEXT)	1	1	0	1
Title Subdivision (SUBD)	3	3	0	1
<b>Total</b>	<b>4</b>	<b>4</b>	<b>0</b>	<b>2</b>

	A	B	C	D	E	F	G	H	I	J	K	L	M	N	O
1	<b>Mineral Titles Online Summary Report (Daily) Apr 05, 2024 - Reg ID 9</b>														
2	This is an automated summary of transactions occurring within Mineral Titles Online.														
3	For a deeper understanding of mining terminology and Mineral Titles Online visit the Mineral Titles Branch website.														
4															
5	<b>Wet'suwet'en Yintah</b>														
6	Claim Registration (Acquisition)(CEXT)														
7	EVENT N#	EVENT DESCRIPTION	RECORDING D	TENURE N	CLAIM NAME	TENURE TYP	TENURE SUB	TITLE TYPE	AREA II	ISSUE DATE	GOOD TO DAT	CLIENT	NAME		
8	8011014	Claim Registration (Acquisition)	2024/APR/04	1108199	Testing of ???	Mineral	CLAIM	Mineral Cell Title Submission	758.23	2024/APR/04	2025/APR/04	141657	BARRICK GOLD INC.		
9	Title Subdivision(SUBD)														
10	EVENT N#	EVENT DESCRIPTION	RECORDING D	TENURE N	CLAIM NAME	TENURE TYP	TENURE SUB	TITLE TYPE	AREA II	ISSUE DATE	GOOD TO DAT	CLIENT	NAME		
11	8011015	Title Subdivision	2024/APR/04	1108201	Close enough	Mineral	CLAIM	Mineral Cell Title Submission	644.48	2024/APR/04	2025/APR/04	141657	BARRICK GOLD INC.		
12	8011015	Title Subdivision	2024/APR/04	1108199	Testing of ???	Mineral	CLAIM	Mineral Cell Title Submission	758.23	2024/APR/04	2025/APR/04	141657	BARRICK GOLD INC.		
13	8011015	Title Subdivision	2024/APR/04	1108200	Lakeside	Mineral	CLAIM	Mineral Cell Title Submission	113.75	2024/APR/04	2025/APR/04	141657	BARRICK GOLD INC.		
14															
15	<b>Mineral Titles Online Summary Report (Daily) Apr 05, 2024 - Reg ID 9</b>														
16	This is an automated summary of transactions occurring within Mineral Titles Online.														
17	For a deeper understanding of mining terminology and Mineral Titles Online visit the Mineral Titles Branch website.														
18															
19	<b>Wet'suwet'en First Nation</b>														
20	Claim Registration (Acquisition)(CEXT)														
21	EVENT N#	EVENT DESCRIPTION	RECORDING D	TENURE N	CLAIM NAME	TENURE TYP	TENURE SUB	TITLE TYPE	AREA II	ISSUE DATE	GOOD TO DAT	CLIENT	NAME		
22	8011014	Claim Registration (Acquisition)	2024/APR/04	1108199	Testing of ???	Mineral	CLAIM	Mineral Cell Title Submission	758.23	2024/APR/04	2025/APR/04	141657	BARRICK GOLD INC.		
23	Title Subdivision(SUBD)														
24	EVENT N#	EVENT DESCRIPTION	RECORDING D	TENURE N	CLAIM NAME	TENURE TYP	TENURE SUB	TITLE TYPE	AREA II	ISSUE DATE	GOOD TO DAT	CLIENT	NAME		
25	8011015	Title Subdivision	2024/APR/04	1108201	Close enough	Mineral	CLAIM	Mineral Cell Title Submission	644.48	2024/APR/04	2025/APR/04	141657	BARRICK GOLD INC.		
26	8011015	Title Subdivision	2024/APR/04	1108199	Testing of ???	Mineral	CLAIM	Mineral Cell Title Submission	758.23	2024/APR/04	2025/APR/04	141657	BARRICK GOLD INC.		
27	8011015	Title Subdivision	2024/APR/04	1108200	Lakeside	Mineral	CLAIM	Mineral Cell Title Submission	113.75	2024/APR/04	2025/APR/04	141657	BARRICK GOLD INC.		
28															

# 4. “Coal License Issuance” Decision Event Repurposed for Claim Application Decisions

---

- Government users with decision making authority use to register decisions on applications.
- Decisions are:
  - Approval
  - Approval – subject to terms and conditions
  - Deny –
    - Payment returned
    - Application area will move to a “pending next cell release” status
- Decision event registered in MTO, publicly visible, and applicants will receive an email notification
- If approved, the 'good to date' will be one year from the decision date
- Withdraw – applicant driven, at any time in the process via email to MTB
  - Payment returned - include payment invoice number
  - Application area will move to a “pending next cell release” status
- Claim maintenance will remain the same, claims can be transferred, etc.



# Application Decision Making

## Current Screen

**Coal Licence Issuance** Show Licence App

Recorder: BRUEMMER, NADIA (NBRUEMMER)      Submitter: Mineral Titles Branch  
Recorded: 2024/DEC/09      Effective: 2024/DEC/09  
D/E Date: 2024/DEC/09

**Application Submitter**  
Agent: NNW EXPLORATION INC. (289266)

**Recorded Holder(s)**

Client Number	Name	Percentage
289266	NNW EXPLORATION INC.	100

**Land District Data**  
Land District: PEACE RIVER DISTRICT

**FLNRORD Region Data**  
FLNRORD Region: NORTHEAST REGION

**Licence Application Data**  
Application Number: 1093152

Unit(s) ID	Estimated Area(Ha)
093P05K046	75.00
093P05K047	75.00
093P05K048	75.00
093P05K057	75.00
093P05K058	75.00
093P05K068	75.00
093P05K069	75.00

Estimated Application Area (Ha): 525.00

File Number (ORCs) : 13755-02-13755-02-1066  
Project Name : Trefi

Comments:

Application Event Number: 5924270  
Application Registration Date: 2022/FEB/01

Back Decline Withdraw Approve

## Future Screen

**Mineral Claim Decision** Show Claim App

Recorder: BRUEMMER, NADIA (NBRUEMMER)      Submitter: Mineral Titles Branch  
Recorded: 2024/AUG/06      Effective: 2024/AUG/06  
D/E Date: 2024/AUG/06

**Application Submitter**  
Agent: CATFACE COPPER MINES LIMITED (104480)

**Applicants**

Client Number	Name	Percentage
104480	CATFACE COPPER MINES LIMITED	100

**Cells UTM Coordinates**

CellID	ZONE	EASTING	NORTHING
093L15H091C	9(SW)	659341.645	6087871.78
	9(SE)	659742.225	6087886.047
	9(NE)	659725.71	6088349.553
	9(NW)	659325.171	6088335.287
093L15H092D	9(SW)	658941.064	6087857.585
	9(SE)	659341.645	6087871.78
	9(NE)	659325.171	6088335.287
	9(NW)	658924.631	6088321.093
093L15I001B	9(SW)	659325.171	6088335.287
	9(SE)	659725.71	6088349.553
	9(NE)	659709.239	6088013.042
	9(NW)	659308.74	6088798.778
093L15I002A	9(SW)	658924.631	6088321.093
	9(SE)	659325.171	6088335.287
	9(NE)	659308.74	6088798.778
	9(NW)	658908.24	6088784.585

**Application Data**  
Application Number: 1100421  
Cell(s) ID: 093L15I020C 093L15J011D 093L15I030B 093L15J021A  
Estimated Application Area: 74.37 ha  
Claim Name: Mineral Claim 1

Comments: Lorem ipsum dolor sit amet, consectetur adipiscing elit. Aenean commodo ligula eget dolor.

Application Event Number: 6002466  
Application Registration Date: 2024/AUG/01

Back Decline Withdraw Approve



# 5. Conditional approval of Claim Applications (New)

- Government user with decision making authority use to conditionally approve claim applications
- Register section 17 Ministerial order as terms & conditions
- Section 22 Registration Reserves already in MTO
- Both legislative tools require establishment prior to approval
- Can remove cell(s) from approved area
  - Excluded cells will move to “pending next cell release” status

**Mineral Claim Decision** Show Claim App

Recorder: OFFICER 2, EUGEN TOAXEN (ETOAXE\_A)      Submitter: Mineral Titles Branch  
Recorded: 2024/AUG/06      Effective: 2024/AUG/06  
D/E Date: 2024/AUG/06

**Application Submitter**  
Agent: CATFACE COPPER MINES LIMITED (104480)

**Applicants**

Client Number	Name	Percentage
104480	CATFACE COPPER MINES LIMITED	100

**Cells UTM Coordinates**

CellID	ZONE	EASTING	NORTHING
093L1SH091C	9(SW)	659341.645	6087871.78
	9(SE)	659742.225	6087886.549
	9(NE)	659725.71	6088349.553
	9(NW)	659325.171	6088335.287
093L1SH092D	9(SW)	658941.064	6087857.585
	9(SE)	659341.645	6087871.78
	9(NE)	659325.171	6088335.287
	9(NW)	658924.631	6088321.093
093L1S1001B	9(SW)	659325.171	6088335.287
	9(SE)	659725.71	6088349.553
	9(NE)	659709.239	6088813.042
	9(NW)	659308.74	6088798.778
093L1S1002A	9(SW)	658924.631	6088321.093
	9(SE)	659325.171	6088335.287
	9(NE)	659308.74	6088798.778
	9(NW)	658908.24	6088784.585

**Application Data**  
Application Number: 1100421  
Cell(s) ID: 093L1S1020C 093L1S1011D 093L1S1030B 093L1S1021A  
Estimated Application Area: 74.37 ha  
Claim Name: Mineral Claim 1

Comments: Lorem ipsum dolor sit amet, consectetur adipiscing elit. Aenean commodo ligula eget dolor.

Application Event Number: 6002466  
Application Registration Date: 2024/AUG/01

Back Decline Withdraw Approve

**Mineral Claim Decision** Approve App Data Input Form

Recorder: OFFICER 2, EUGEN TOAXEN (ETOAXE\_A)      Submitter: Mineral Titles Branch  
Recorded: 2024/AUG/06      Effective: 2024/AUG/06  
D/E Date: 2024/AUG/06

**Applicants**

Client Number	Name	Percentage
104480	CATFACE COPPER MINES LIMITED	100

**Cells UTM Coordinates**

CellID	ZONE	EASTING	NORTHING
093L1SH091C	9(SW)	659341.645	6087871.78
	9(SE)	659742.225	6087886.549
	9(NE)	659725.71	6088349.553
	9(NW)	659325.171	6088335.287
093L1SH092D	9(SW)	658941.064	6087857.585
	9(SE)	659341.645	6087871.78
	9(NE)	659325.171	6088335.287
	9(NW)	658924.631	6088321.093
093L1S1001B	9(SW)	659325.171	6088335.287
	9(SE)	659725.71	6088349.553
	9(NE)	659709.239	6088813.042
	9(NW)	659308.74	6088798.778
093L1S1002A	9(SW)	658924.631	6088321.093
	9(SE)	659325.171	6088335.287
	9(NE)	659308.74	6088798.778
	9(NW)	658908.24	6088784.585

**Application Data**  
Application Number: 1100421  
Cell(s) ID: 093L1S1020C 093L1S1011D 093L1S1030B 093L1S1021A  
Estimated Application Area: 74.37 ha  
Claim Name: Mineral Claim 1

Comments: Lorem ipsum dolor sit amet, consectetur adipiscing elit. Aenean commodo ligula eget dolor.

Application Event Number: 6002466  
Application Submission Date: 2024/AUG/01

**Approved Cells**  
Remove cells using the Map

- 1 Cell ID: 093L1S1020C
- 2 Cell ID: 093L1S1011D
- 3 Cell ID: 093L1S1030B
- 4 Cell ID: 093L1S1021A

**Application Review**  
**Terms & Conditions:**

1. Lorem ipsum dolor sit amet, consectetur adipiscing elit. Aenean commodo ligula eget dolor. Aenean massa.
2. Cur in venis natusque penatibus et magnis dis parturient montes, nascetur ridicula mus.
3. Donec quam felis, ultricies nec, pellentesque eu, pretium quis, sem. Nulla consequat massa quis enim.
4. Donec pede justo, fringilla vel, aliquet nec, vulputate eget, arcu. In enim justo, rhoncus ut, imperdiet a, venenatis vitae, justo. Nullam dictum felis eu pede mollis pretium. Integer t.

Comments may be up to 4000 characters long.  characters left  
Lorem ipsum dolor sit amet, consectetur adipiscing elit. Aenean conr ligula eget dolor.

Back Next