

# Minister of Forests and Range

## ORDER # 3(4) 27-1

(Order made under Section 3 of the *Forestry Revitalization Act*, S.B.C 2003, c.17)

I, the Honourable Rich Coleman, Minister of Forests and Range, hereby order that:


### Definitions

- 1 In this Order,
  - (a) "Act" means the *Forestry Revitalization Act*, and
  - (b) words and phrases have the same meaning as in the Act.

### Tree Farm Licences

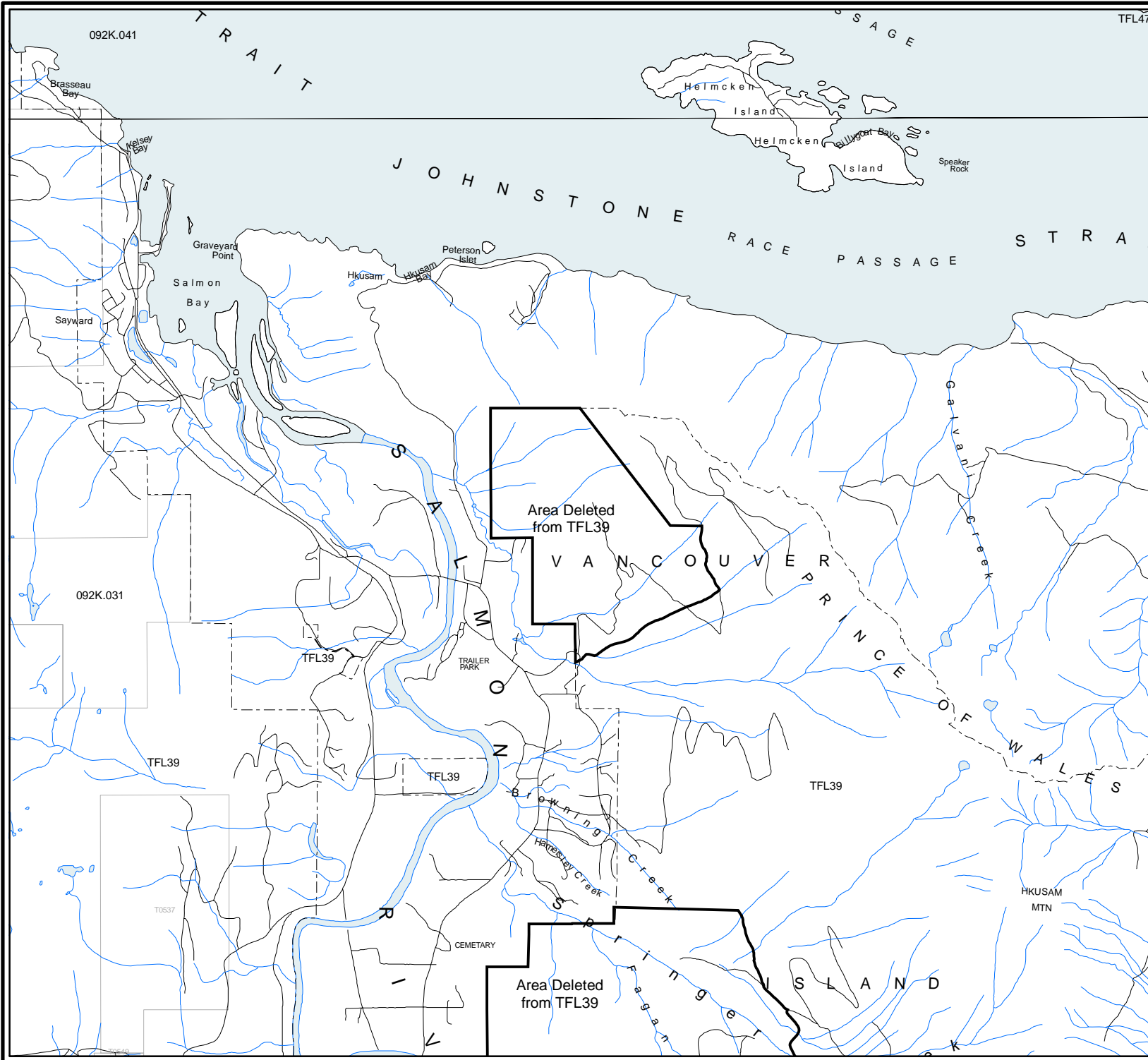
- 2 For the purposes of Section 3(4)(b) of the Act, the areas of Crown land deleted from Tree Farm Licence 39 after the reduction in its allowable annual cut of 3,000 m<sup>3</sup> effective December 31, 2004, and 1,478 m<sup>3</sup> effective December 31, 2005 made under Minister's Orders 3(2) 27-1 and 3(2) 27-2, are outlined in bold black on the maps that are attached as Schedule 1 and Schedule 2, respectively.

This Order signed on the 23<sup>rd</sup> day of January, 2008, in Victoria, by:



---

Rich Coleman, Minister of Forests and Range

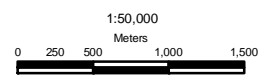
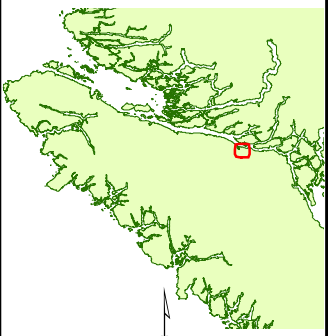



**Schedule 1**  
**[ORDER 3(4) 27 - 1]**  
**Area Deleted From TFL39**  
**Area: 302 Hectares ±**

FOREST REGION: **Coast**  
 DISTRICT: **Campbell River**  
 LAND DISTRICT: **Sayward**  
 SHOWN AS A: **BOLD SOLID LINE**  
 PROJECTION: **ALBERS**  
 UNITS: **METERS**  
 DATUM: **NAD 83**  
 SPHEROID: **GRS1980**

DRAWN BY: **NATHAN ENGE**  
 REVISED BY: **NATHAN ENGE**

 Area Deleted from TFL39

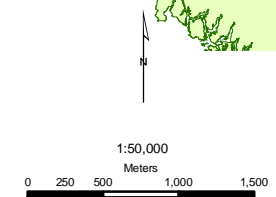
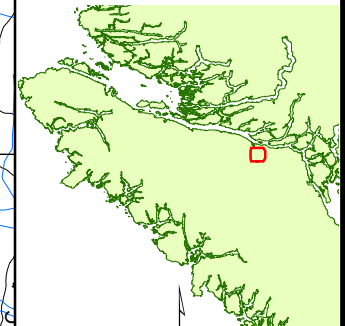



Map Produced By:  
 **Coastal Resource Mapping Ltd.**  
 Environmental Mapping and GIS Consulting

**Schedule 2**  
**[ORDER 3(4) 27 - 1]**  
**Area Deleted From TFL39**  
**Area: 689 Hectares ±**

FOREST REGION: **Coast**  
 DISTRICT: **Campbell River**  
 LAND DISTRICT: **Sayward**  
 SHOWN AS A: **BOLD SOLID LINE**  
 PROJECTION: **ALBERS**  
 UNITS: **METERS**  
 DATUM: **NAD 83**  
 SPHEROID: **GRS1980**  
 DRAWN BY: **NATHAN ENGE**  
 REVISED BY: **NATHAN ENGE**

 Area Deleted from TFL39



Map Produced By:  
 **Coastal Resource Mapping Ltd.**  
 Environmental Mapping and GIS Consulting

