

Minister of Forests and Range

ORDER #3(1) 27-1

(Order made under Section 3 of the *Forestry Revitalization Act*, S.B.C. 2003, c.17)

I, the Honourable John van Dongen, Minister of State for Intergovernmental Relations, hereby order that

Definitions

1. In this Order,
 - a. "Act" means the *Forestry Revitalization Act*, and
 - b. words and phrases have the same meaning as in the Act.

Timber Licences

2. (1) For the purposes of Section 3 (1) of the Act, the reduction in the area of the timber licence described in Column 2 of Schedule 1 is as set out in Column 3 of the Schedule, opposite that licence.
- (2) For the purposes of Section 3(1.1) of the Act, the area of Crown land deleted from the timber licence described in Column 2 of Schedule 1 as a result of the reduction to its area as shown in the schedule that is identified in Column 4 of Schedule 1, opposite that licence.

This Order signed on the 5th day of October, 2006, in Victoria, by:


The Honourable John van Dongen, Minister of State for Intergovernmental Relations

SCHEDULE 1 TO MINISTER'S ORDER #3(1) 27-1

Column 1 Licensee	Column 2 Licence	Column 3 Reduction in Area (hectares)	Column 4 Number of Schedule containing map showing area deleted from TL
Licensee referred to in the Schedule to the <i>Forestry Revitalization Act</i> is Weyerhaeuser Company Limited and the licensee at date of Order is Western Forest Products Inc.	T0828	183	2
Licensee referred to in the Schedule to the <i>Forestry Revitalization Act</i> is Weyerhaeuser Company Limited and the licensee at date of Order is Western Forest Products Inc.	T0811	152	3
Licensee referred to in the Schedule to the <i>Forestry Revitalization Act</i> is Weyerhaeuser Company Limited and the licensee at date of Order is Western Forest Products Inc.	T0825	485	4
Licensee referred to in the Schedule to the <i>Forestry Revitalization Act</i> is Weyerhaeuser Company Limited and the licensee at date of Order is Western Forest Products Inc.	T0887	167	5
Licensee referred to in the Schedule to the <i>Forestry Revitalization Act</i> is Weyerhaeuser Company Limited and the licensee at date of Order is Western Forest Products Inc.	T0741	157	6

Licensee referred to in the Schedule to the <i>Forestry Revitalization Act</i> is Weyerhaeuser Company Limited and the licensee at date of Order is Western Forest Products Inc.	T0675	259	7
Licensee referred to in the Schedule to the <i>Forestry Revitalization Act</i> is Weyerhaeuser Company Limited and the licensee at date of Order is Western Forest Products Inc.	T0701	410	8
Licensee referred to in the Schedule to the <i>Forestry Revitalization Act</i> is Weyerhaeuser Company Limited and the licensee at date of Order is Western Forest Products Inc.	T0685	653	9
Licensee referred to in the Schedule to the <i>Forestry Revitalization Act</i> is Weyerhaeuser Company Limited and the licensee at date of Order is Western Forest Products Inc.	T0355	749	10
Licensee referred to in the Schedule to the <i>Forestry Revitalization Act</i> is Weyerhaeuser Company Limited and the licensee at date of Order is Western Forest Products Inc.	T0382	349.3	11
Licensee referred to in the Schedule to the <i>Forestry Revitalization Act</i> is Weyerhaeuser Company Limited and the licensee at date of Order is Western Forest Products Inc.	T0688	971	12
Licensee referred to in the Schedule to the <i>Forestry Revitalization Act</i> is Weyerhaeuser Company Limited and the licensee at date of Order is Western Forest Products Inc.	T0487	1548	13

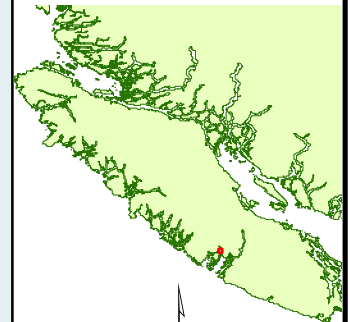
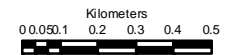
Schedule 1
[ORDER 3(1) 27 - 1]

Deletion from T0828
Area: 183 Hectares ±

FOREST REGION: **Coast**
DISTRICT: **South Island**
LAND DISTRICT: **Clayoquot**
SHOWN AS A: **BOLD SOLID LINE**
PROJECTION: **ALBERS**
UNITS: **METERS**
DATUM: **NAD 83**
SPHEROID: **GRS1980**

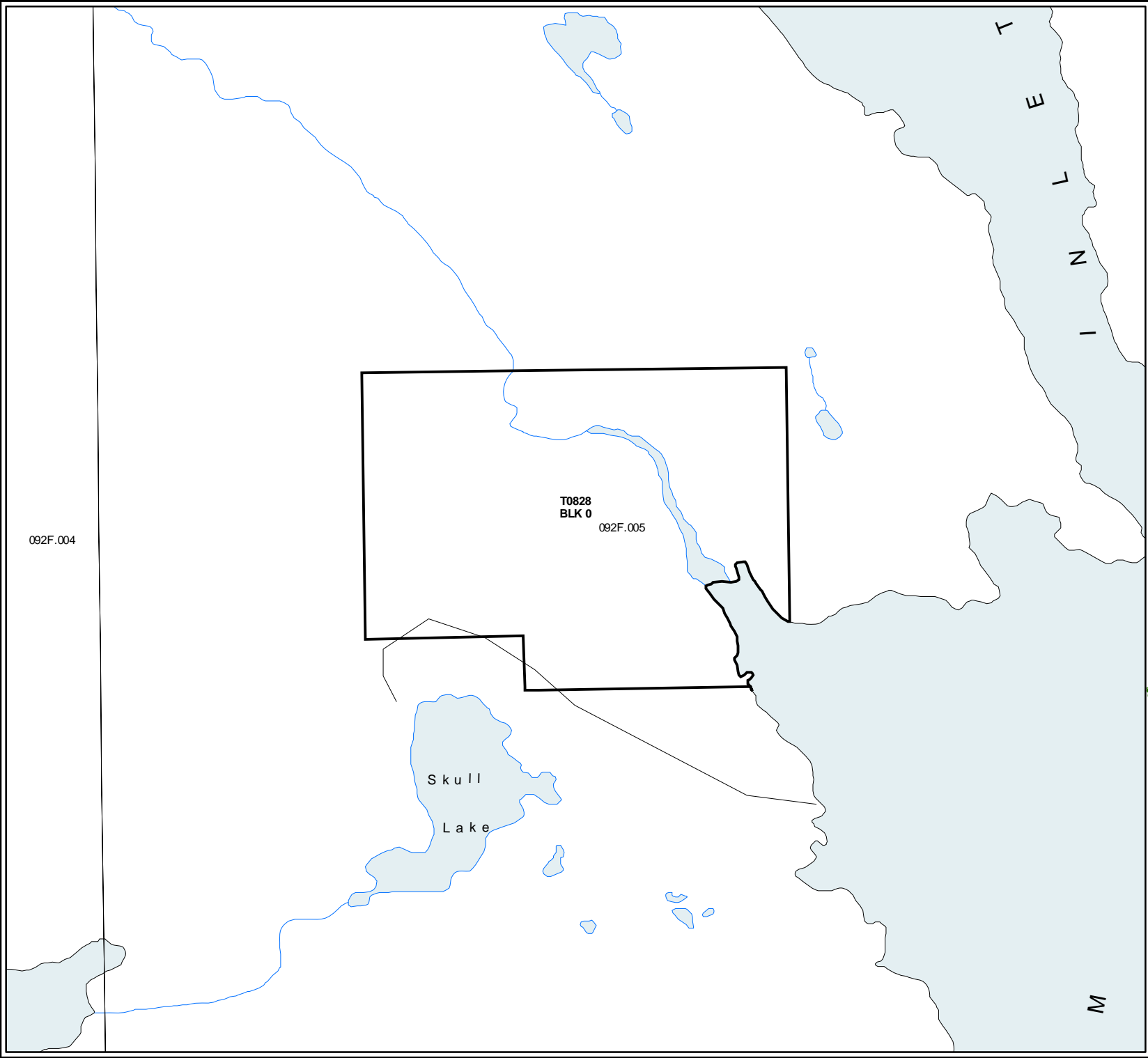
DRAWN BY: **NATHAN ENGE**
REVISED BY: **NATHAN ENGE**

 **Area Deleted from T0828**



1:20,000

Map Produced By:
 **Coastal Resource Mapping Ltd.**
Environmental Mapping and GIS Consulting



092F.004

T0828
BLK 0
092F.005

Skull
Lake

M

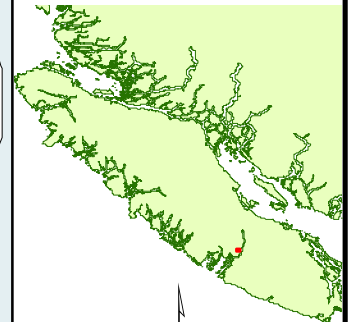
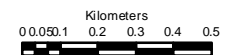
Schedule 2
[ORDER 3(1) 27 - 1]

Deletion from T0811
Area: 152 Hectares ±

FOREST REGION: **Coast**
DISTRICT: **South Island**
LAND DISTRICT: **Clayoquot**
SHOWN AS A: **BOLD SOLID LINE**
PROJECTION: **ALBERS**
UNITS: **METERS**
DATUM: **NAD 83**
SPHEROID: **GRS1980**

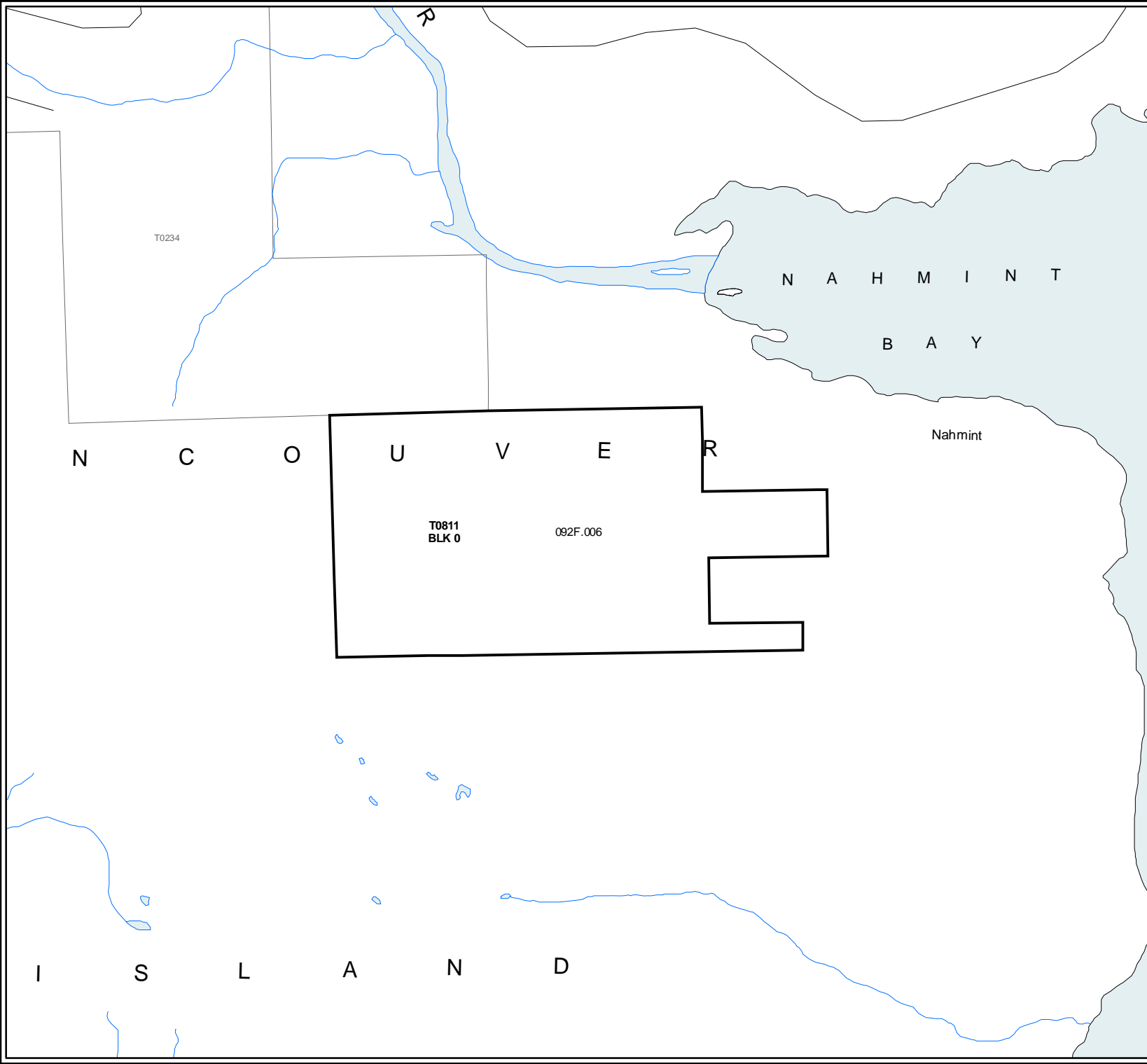
DRAWN BY: **NATHAN ENGE**
REVISED BY: **NATHAN ENGE**

 **Area Deleted from T0828**



1:20,000

Map Produced By:
 **Coastal Resource Mapping Ltd.**
Environmental Mapping and GIS Consulting



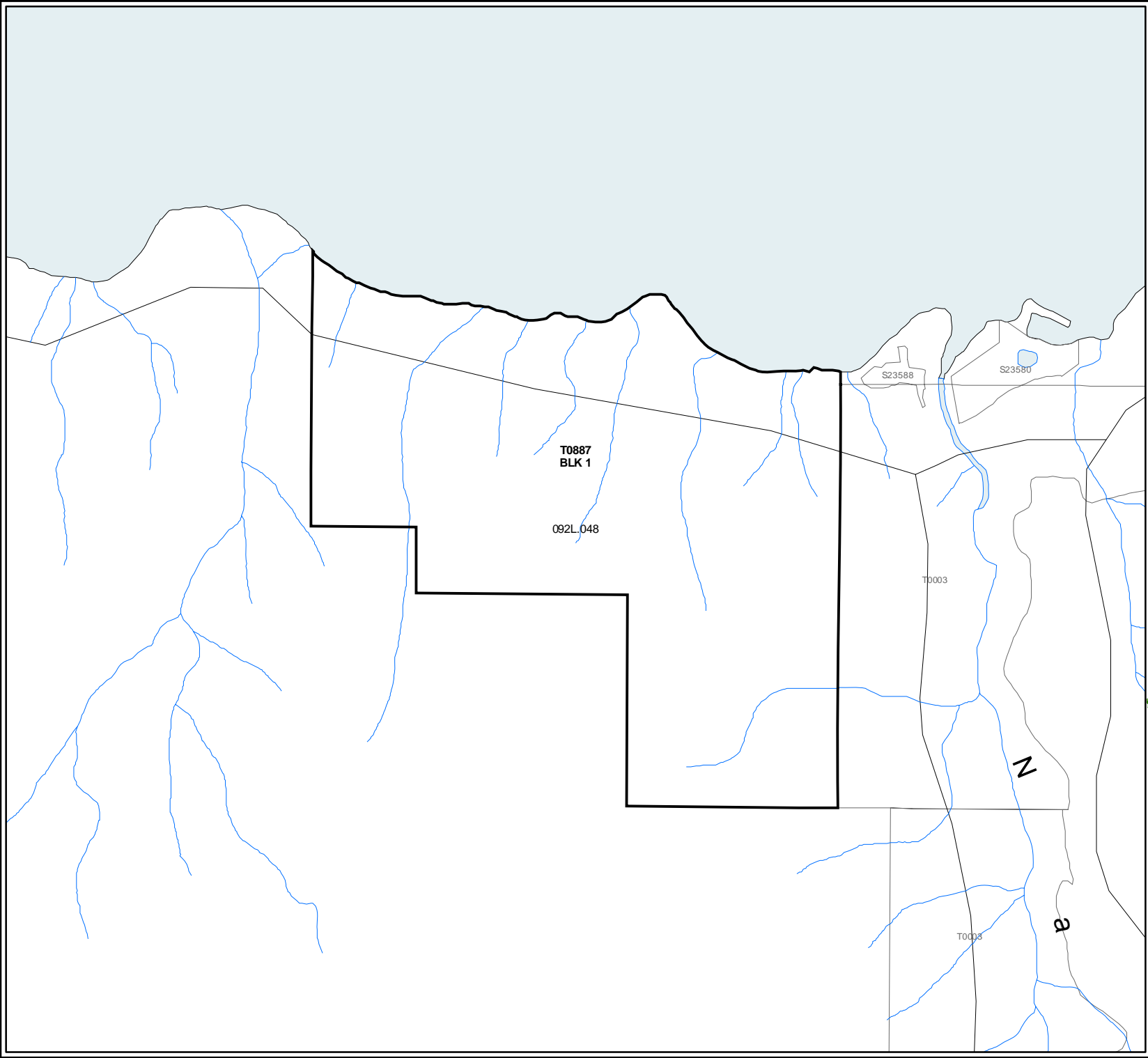
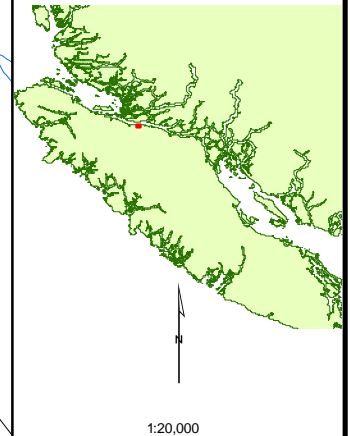
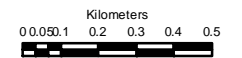
Schedule 4
[ORDER 3(1) 27 - 1]

Deletion from T0887
Area: 167 Hectares ±

FOREST REGION: **Coast**
DISTRICT: **Campbell River**
LAND DISTRICT: **Rupert**
SHOWN AS A: **BOLD SOLID LINE**
PROJECTION: **ALBERS**
UNITS: **METERS**
DATUM: **NAD 83**
SPHEROID: **GRS1980**

DRAWN BY: **NATHAN ENGE**
REVISED BY: **NATHAN ENGE**

 **Area Deleted from T0887**



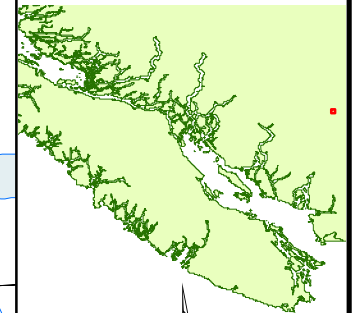
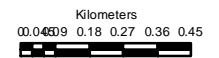
Schedule 5 [ORDER 3(1) 27 - 1]

**Deletion from T0741
Area: 157 Hectares ±**

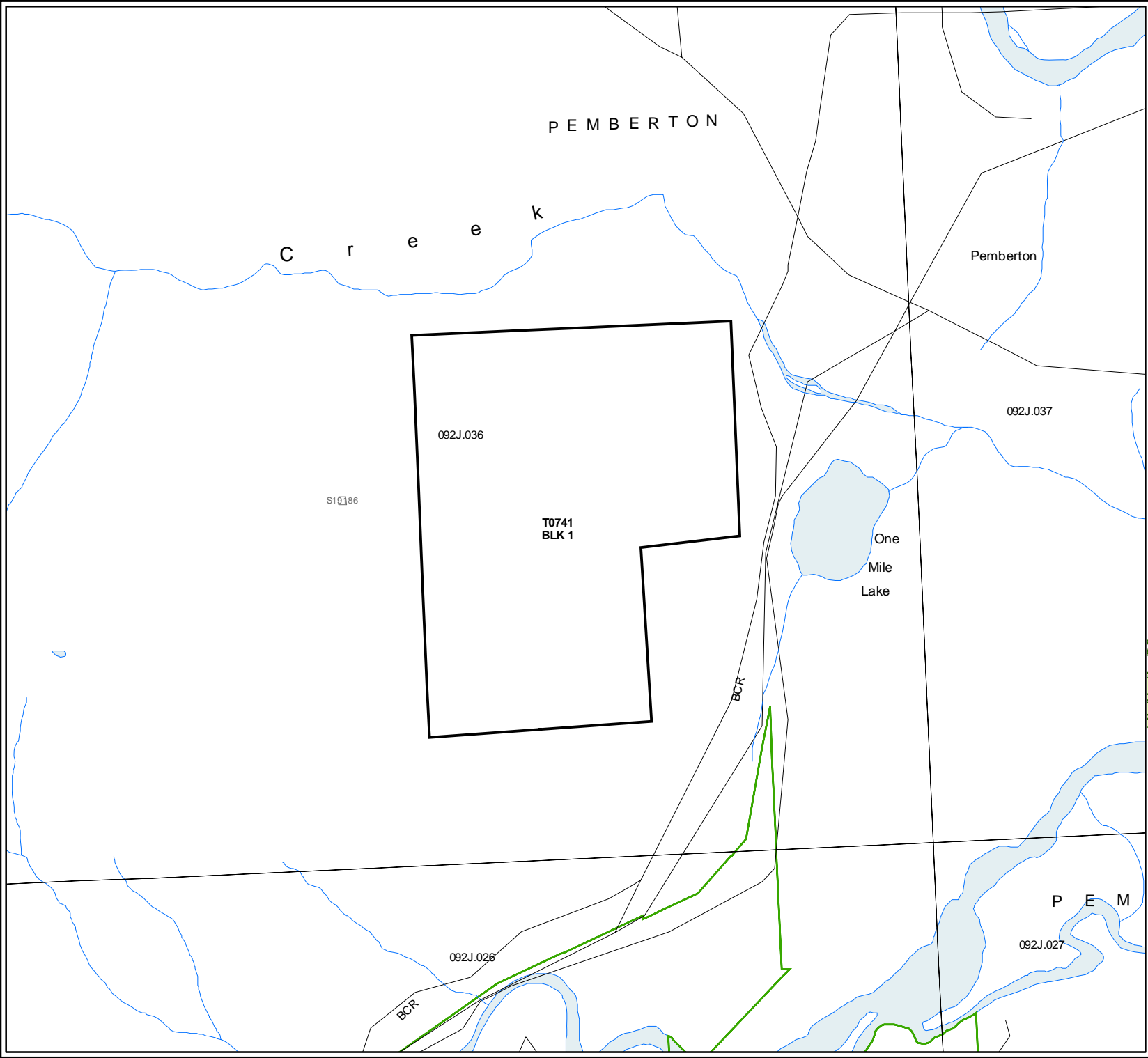
FOREST REGION: **Coast**
 DISTRICT: **Squamish**
 LAND DISTRICT: **Lillooet**
 SHOWN AS A: **BOLD SOLID LINE**
 PROJECTION: **ALBERS**
 UNITS: **METERS**
 DATUM: **NAD 83**
 SPHEROID: **GRS1980**

DRAWN BY: **NATHAN ENGE**
 REVISED BY: **NATHAN ENGE**

 Area Deleted from T0741



Map Produced By:
 **Coastal Resource Mapping Ltd.**
 Environmental Mapping and GIS Consulting



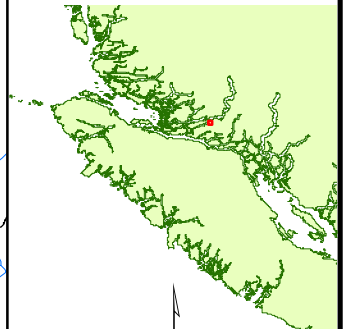

Schedule 6
[ORDER 3(1) 27 - 1]

Deletion from T0675
Area: 259 Hectares ±

FOREST REGION: **Coast**
DISTRICT: **Campbell River**
LAND DISTRICT: **Range 1 Coast**
SHOWN AS A: **BOLD SOLID LINE**
PROJECTION: **ALBERS**
UNITS: **METERS**
DATUM: **NAD 83**
SPHEROID: **GRS1980**

DRAWN BY: **NATHAN ENGE**
REVISED BY: **NATHAN ENGE**

 **Area Deleted from T0675**

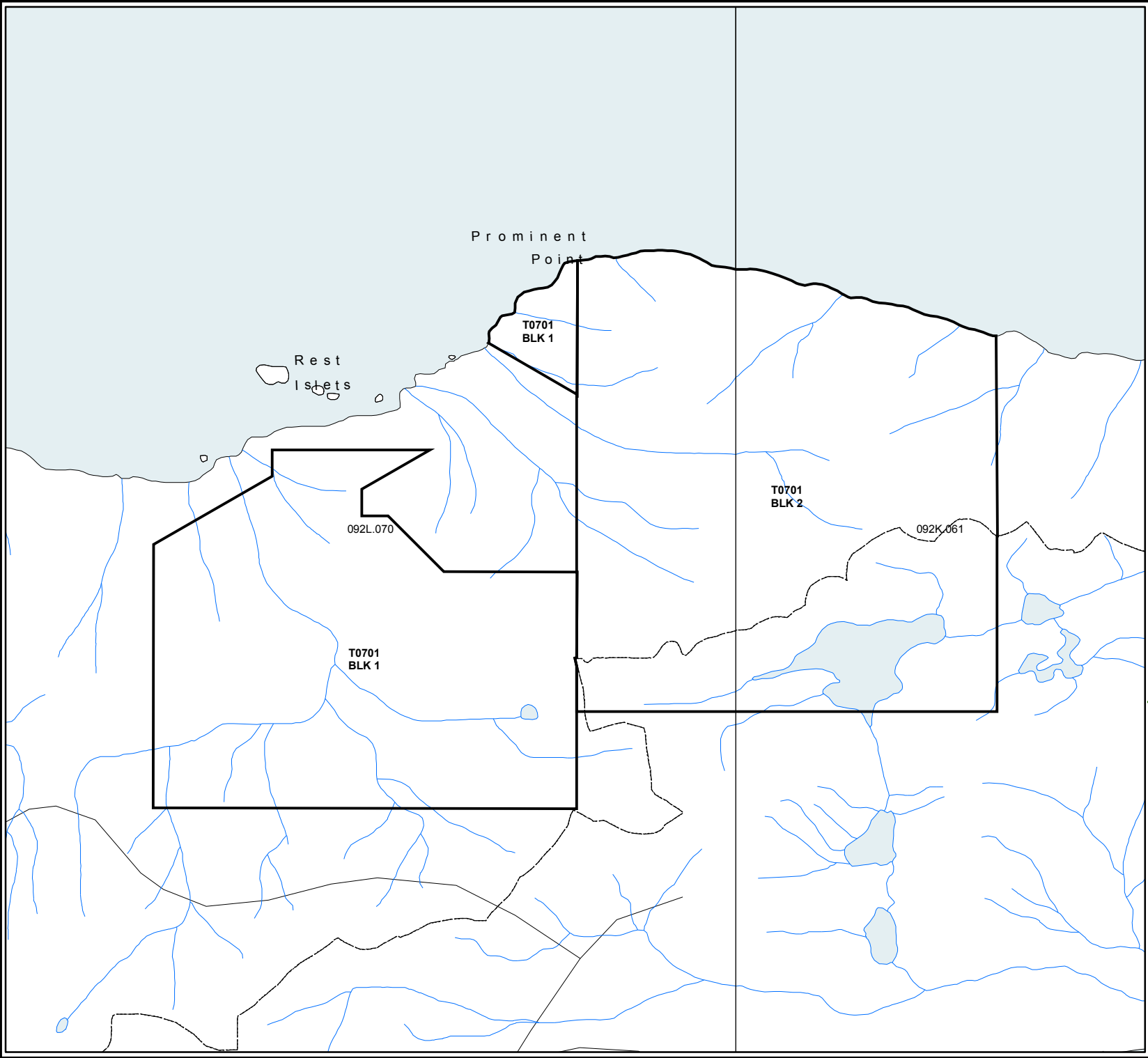


Schedule 7
[ORDER 3(1) 27 - 1]

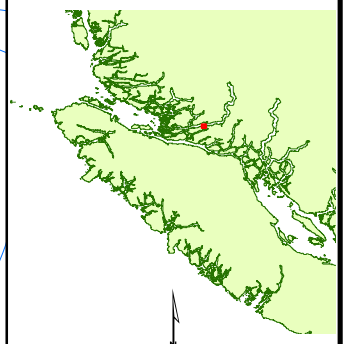
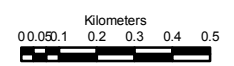
Deletion from T0701
Area: 410 Hectares ±

FOREST REGION: **Coast**
DISTRICT: **North Island - Central Coast**
LAND DISTRICT: **Range 1 Coast**
SHOWN AS A: **BOLD SOLID LINE**
PROJECTION: **ALBERS**
UNITS: **METERS**
DATUM: **NAD 83**
SPHEROID: **GRS1980**

DRAWN BY: **NATHAN ENGE**
REVISED BY: **NATHAN ENGE**



Area Deleted from T0701



1:20,000

Map Produced By:
 Coastal Resource Mapping Ltd.
Environmental Mapping and GIS Consulting

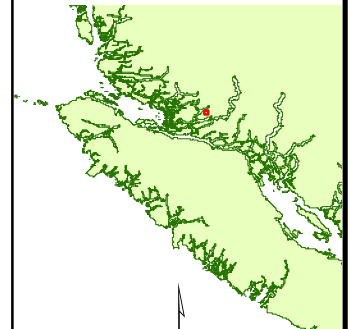

Schedule 8
[ORDER 3(1) 27 - 1]

Deletion from T0685
Area: 653 Hectares ±

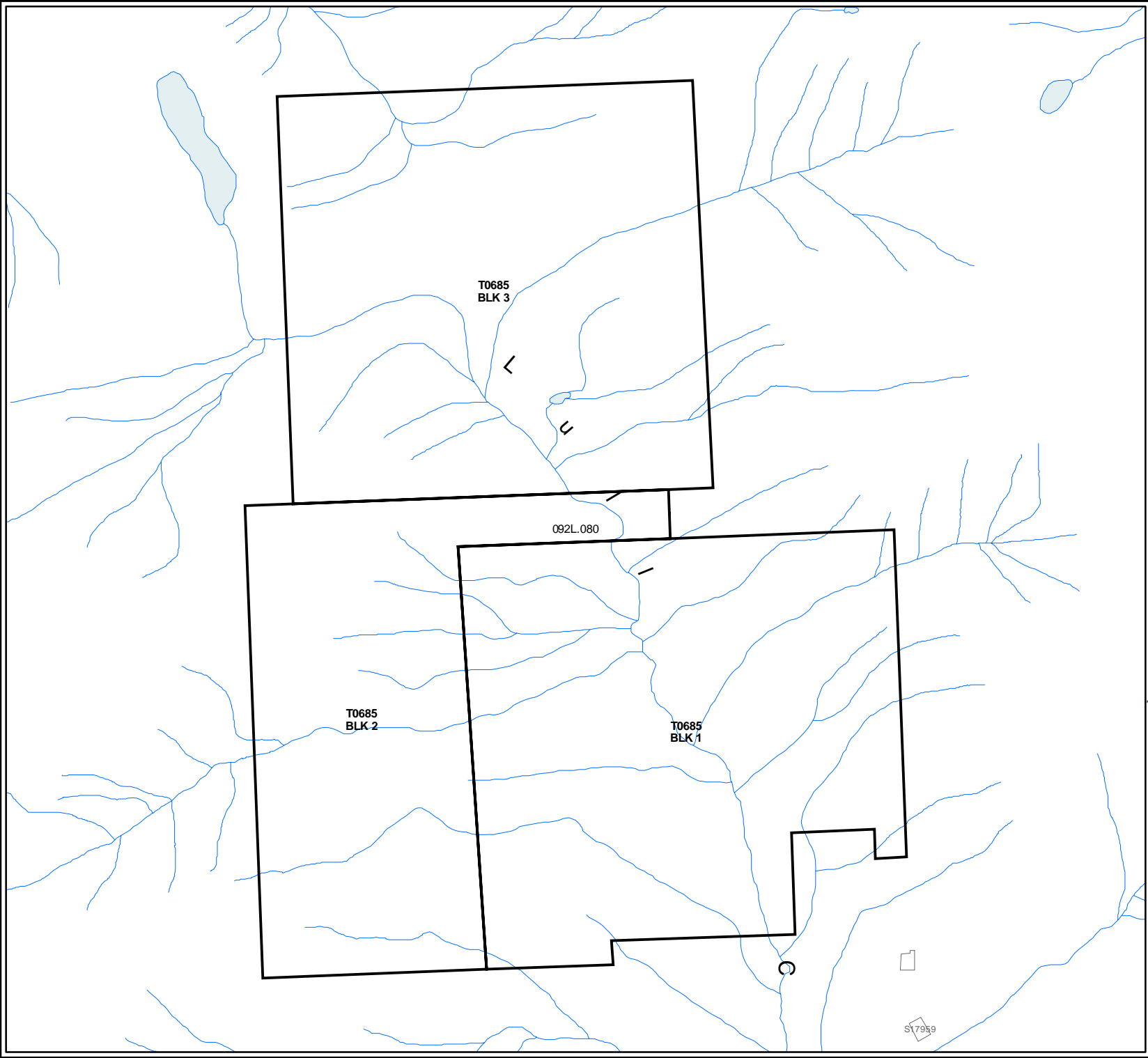
FOREST REGION: **Coast**
DISTRICT: **North Island - Central Coast**
LAND DISTRICT: **Range 1 Coast**
SHOWN AS A: **BOLD SOLID LINE**
PROJECTION: **ALBERS**
UNITS: **METERS**
DATUM: **NAD 83**
SPHEROID: **GRS1980**

DRAWN BY: **NATHAN ENGE**
REVISED BY: **NATHAN ENGE**

 **Area Deleted from T0685**



Map Produced By:
 **Coastal Resource Mapping Ltd.**
Environmental Mapping and GIS Consulting



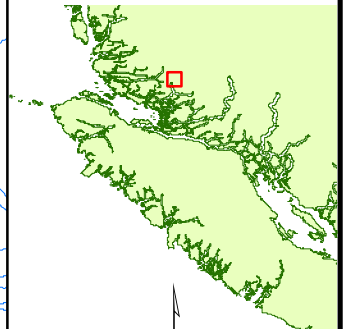
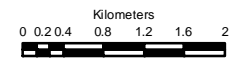
Schedule 9 [ORDER 3(1) 27 - 1]

**Deletion from T0355
Area: 749 Hectares ±**

FOREST REGION: **Coast**
DISTRICT: **North Island - Central Coast**
LAND DISTRICT: **Range 2 Coast**
SHOWN AS A: **BOLD SOLID LINE**
PROJECTION: **ALBERS**
UNITS: **METERS**
DATUM: **NAD 83**
SPHEROID: **GRS1980**

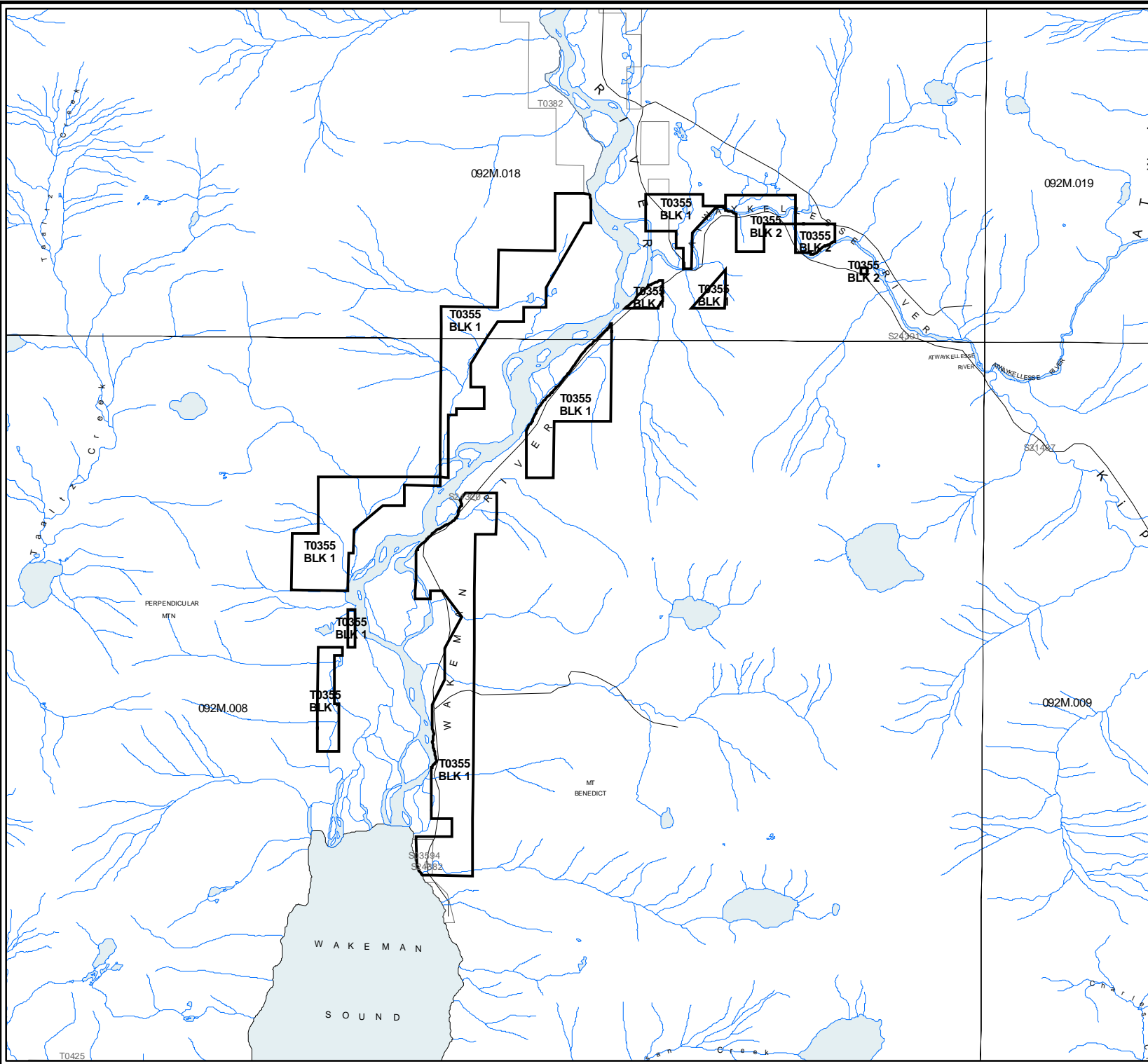
DRAWN BY: **NATHAN ENGE**
REVISED BY: **NATHAN ENGE**

 Area Deleted from T0355



1:75,000

Map Produced By:
 **Coastal Resource Mapping Ltd.**
Environmental Mapping and GIS Consulting



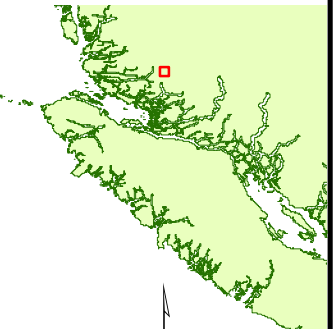
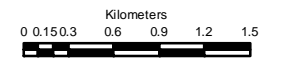
Schedule 10 [ORDER 3(1) 27 - 1]

**Deletion from T0382
Area: 349.3 Hectares±**

FOREST REGION: **Coast**
DISTRICT: **North Island - Central Coast**
LAND DISTRICT: **Range 2 Coast**
SHOWN AS A: **BOLD SOLID LINE**
PROJECTION: **ALBERS**
UNITS: **METERS**
DATUM: **NAD 83**
SPHEROID: **GRS1980**

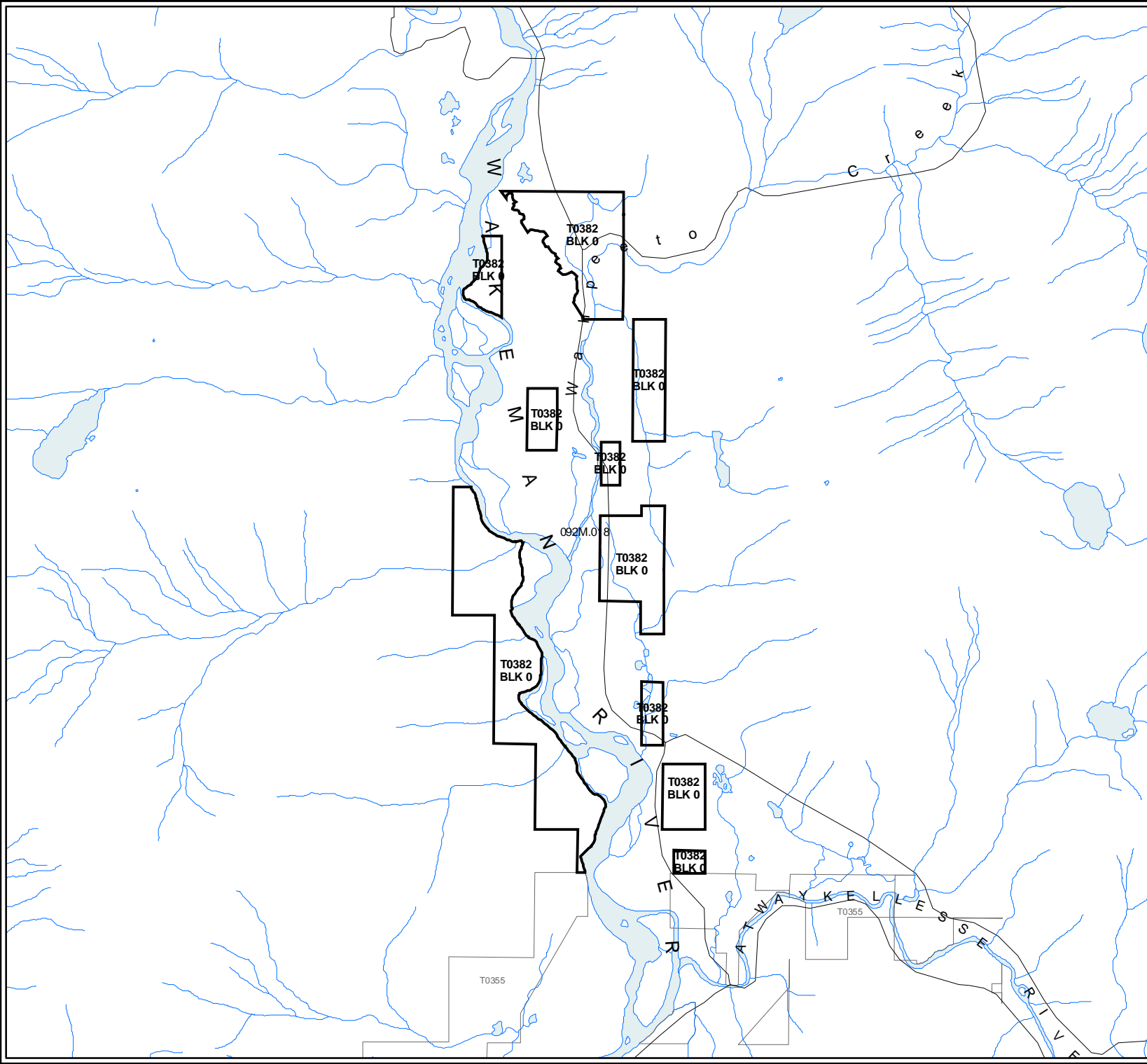
DRAWN BY: **NATHAN ENGE**
REVISED BY: **NATHAN ENGE**

 **Area Deleted from T0382**



1:50,000

Map Produced By:
 **Coastal Resource Mapping Ltd.**
Environmental Mapping and GIS Consulting

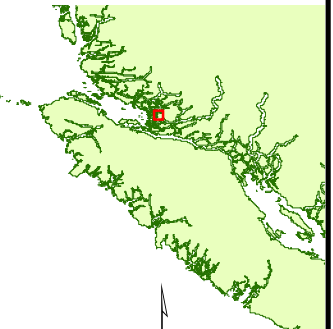
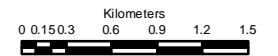


Schedule 12
[ORDER 3(1) 27 - 1]

Deletion from T0487
Area: 1548 Hectares ±

FOREST REGION: **Coast**
DISTRICT: **North Island - Central Coast**
LAND DISTRICT: **Range 1 Coast**
SHOWN AS A: **BOLD SOLID LINE**
PROJECTION: **ALBERS**
UNITS: **METERS**
DATUM: **NAD 83**
SPHEROID: **GRS1980**
DRAWN BY: **NATHAN ENGE**
REVISED BY: **NATHAN ENGE**

Area Deleted from T0487



1:50,000

Map Produced By:
 Coastal Resource Mapping Ltd.
Environmental Mapping and GIS Consulting

