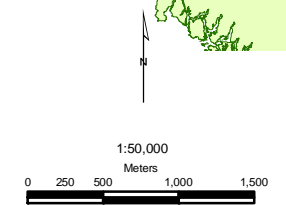
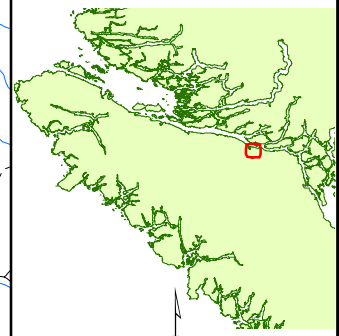



Schedule 1
[ORDER 3(4) 27 - 1]
Area Deleted From TFL39
Area: 302 Hectares ±

FOREST REGION: **Coast**
 DISTRICT: **Campbell River**
 LAND DISTRICT: **Sayward**
 SHOWN AS A: **BOLD SOLID LINE**
 PROJECTION: **ALBERS**
 UNITS: **METERS**
 DATUM: **NAD 83**
 SPHEROID: **GRS1980**

DRAWN BY: **NATHAN ENGE**
 REVISED BY: **NATHAN ENGE**

 Area Deleted from TFL39

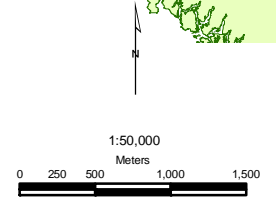
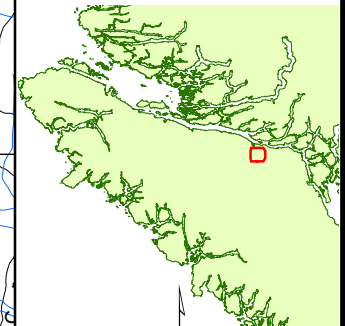


Map Produced By:
 **Coastal Resource Mapping Ltd.**
 Environmental Mapping and GIS Consulting

Schedule 2
[ORDER 3(4) 27 - 1]
Area Deleted From TFL39
Area: 689 Hectares ±

FOREST REGION: **Coast**
 DISTRICT: **Campbell River**
 LAND DISTRICT: **Sayward**
 SHOWN AS A: **BOLD SOLID LINE**
 PROJECTION: **ALBERS**
 UNITS: **METERS**
 DATUM: **NAD 83**
 SPHEROID: **GRS1980**
 DRAWN BY: **NATHAN ENGE**
 REVISED BY: **NATHAN ENGE**

 Area Deleted from TFL39



Map Produced By:
 **Coastal Resource Mapping Ltd.**
 Environmental Mapping and GIS Consulting

