

Minister of Forests and Range

ORDER # 3(4) 7-3

(Order made under Section 3 of the *Forestry Revitalization Act*, S.B.C 2003, c.17)

I, the Honourable Pat Bell, Minister of Forests and Range, hereby order that:

Definitions

1 In this Order,

(a) "Act" means the *Forestry Revitalization Act*, and

(b) words and phrases have the same meaning as in the Act.

Tree Farm Licences

2 For the purposes of Section 3(4)(b) of the Act, the areas of Crown land deleted from Tree Farm Licence 6 after the reduction in its allowable annual cut of 5,000 m³ effective December 21, 2004, made under Minister's Order 3(2) 7-2, are outlined in bold black on the maps that are attached as Map 1 and Map 2, respectively.

This Order signed on the 19TH day of January, 2010 in Victoria, by:

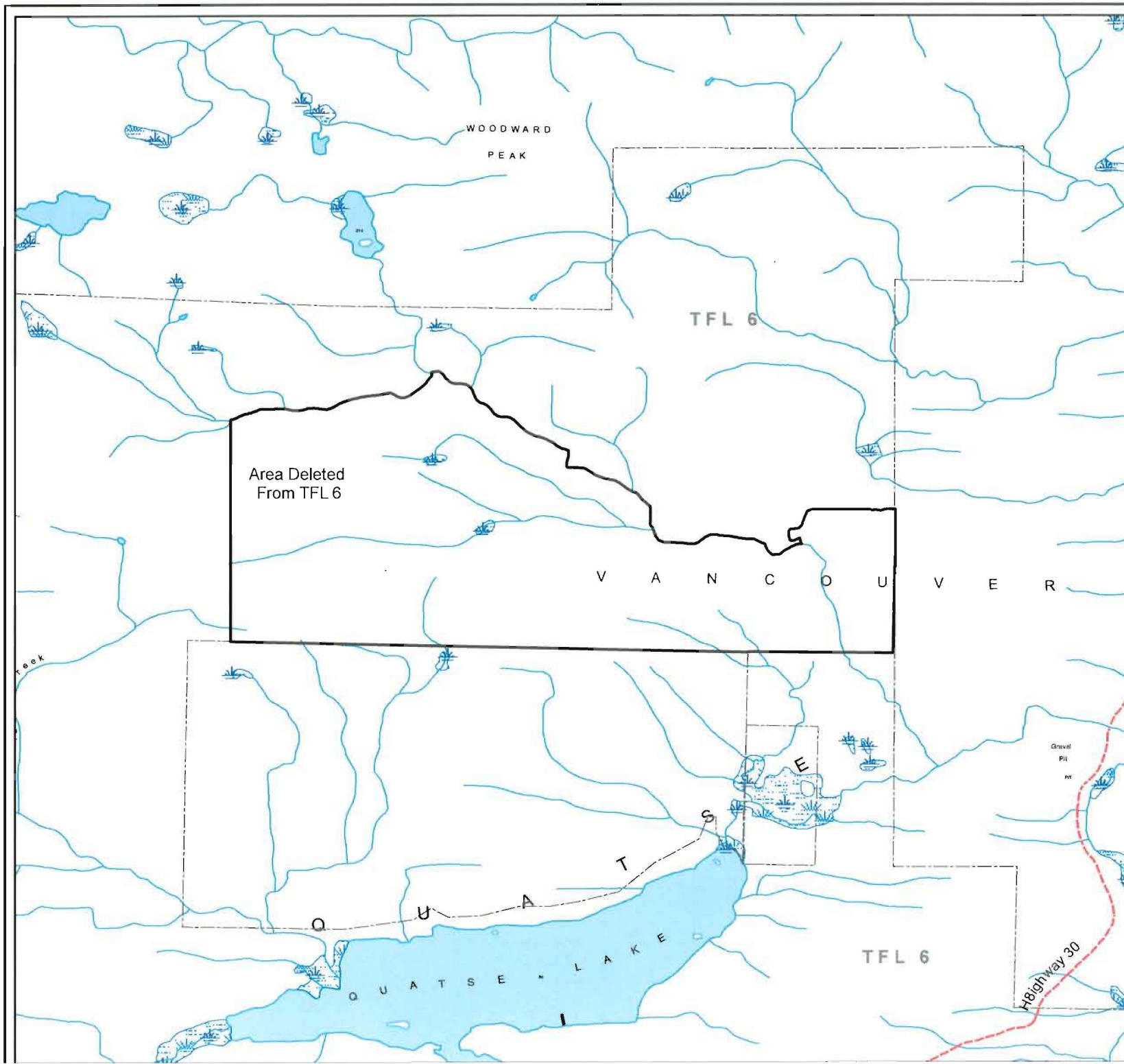


Pat Bell, Minister of Forests and Range

MAP 1 of 2
TFL 6
ORDER 3(4) 7-3


Deletion from TFL 6
 Area: 417.4 Hectares

FOREST REG.: Coast
 DISTRICT: NICC
 LAND DISTRICT: Rupert
 PROJECTION: Albers
 UNITS: Meters
 DATUM: NAD83
 SPHERIOD: GRS1980
 SHOWN AS: Bold Solid Line
 DRAWN BY: MDW
 DATE: 05/01/10



 Area deleted from TFL 6

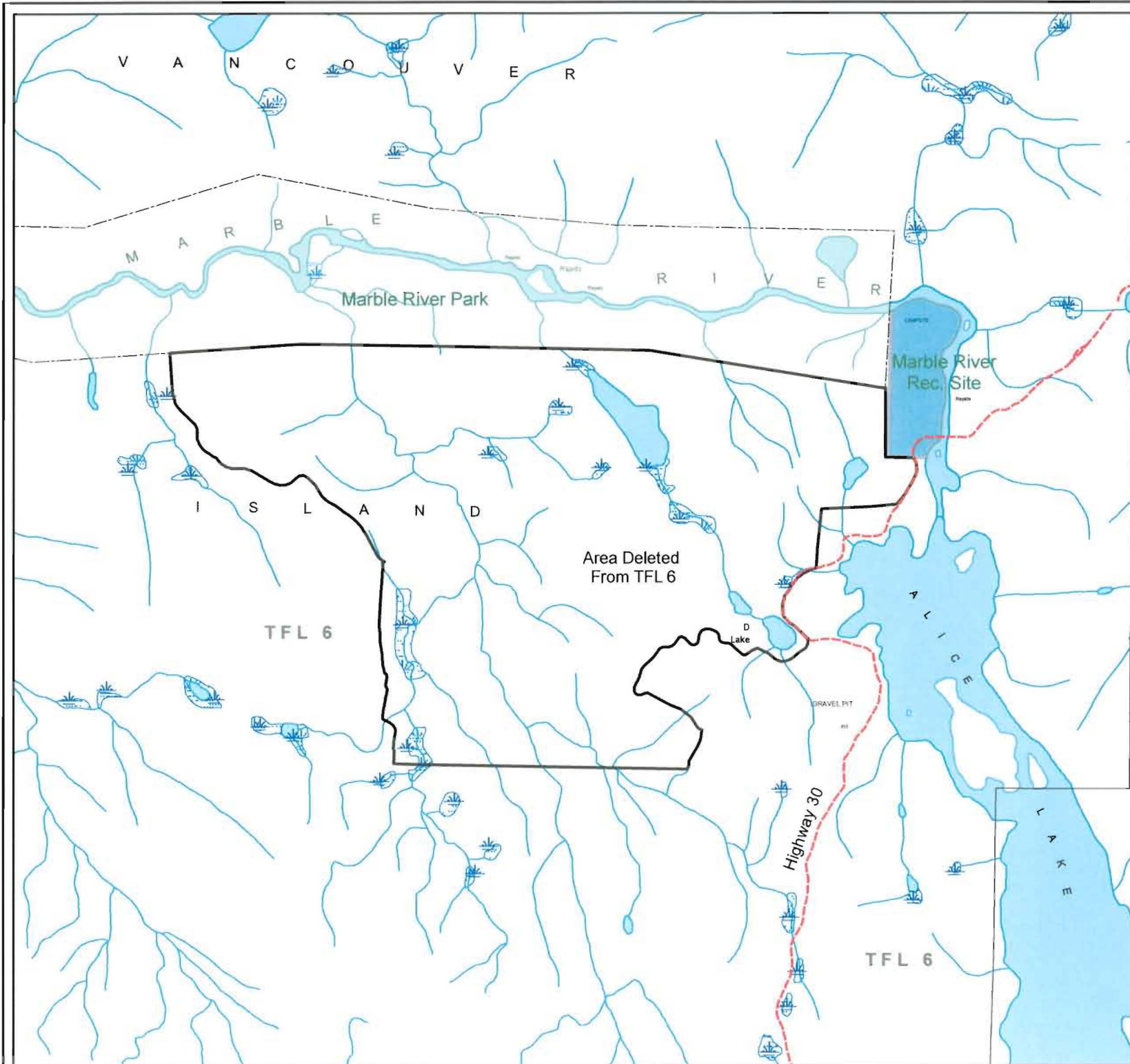
Scale: 1:30,000



MAP 2 of 2
TFL 6
ORDER 3(4) 7-3

Deletion from TFL 6
Area: 654.6 Hectares

FOREST REG.:	Coast
DISTRICT:	NICC
LAND DISTRICT:	Rupert
PROJECTION:	Albers
UNITS:	Meters
DATUM:	NAD83
SPHERIOD:	GRS1980
SHOWN AS:	Bold Solid Line
DRAWN BY:	MDW
DATE:	05/01/10



Area deleted from TFL 6

Scale: 1:30,000

