


PROVINCE OF BRITISH COLUMBIA  
ORDER OF THE LIEUTENANT GOVERNOR IN COUNCIL

Order in Council No.

977

, Approved and Ordered

DEC 17 2008




~~Lieutenant Governor~~

~~Administrator~~

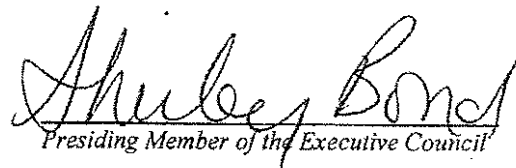
Executive Council Chambers, Victoria

On the recommendation of the undersigned, the ~~Lieutenant Governor~~ <sup>Administrator</sup>, by and with the advice and consent of the Executive Council, orders that

- (a) effective December 30, 2008, the area of Crown land described in Schedule 1 is established as a conservancy under the *Park Act* and declares that the name by which the conservancy is to be known is that set out in Schedule 1,
- (b) the areas of Crown land described in Schedule 2 are established as conservancies under the *Park Act* and declares that the names by which the conservancies are to be known are those set out in Schedule 2, and
- (c) the area of the Duu Guusd Conservancy is increased and the area of that conservancy is described in Schedule 3.



Minister of Environment



Presiding Member of the Executive Council

*(This part is for administrative purposes only and is not part of the Order.)*

Authority under which Order is made:

Act and section:- *Park Act*, R.S.B.C. 1996, c. 344, sections 5 and 7

Other (specify):-

December 2, 2008

## **SCHEDULE 1**

### **DAAWUUXUSDA CONSERVANCY**

All those parcels or tracts of Crown land, together with all that foreshore or land covered by water, situated in Queen Charlotte District and contained within the described boundaries as shown on the Official Plan deposited in the Crown Land Registry as Plan 1 Tube 1993; except (1) a 30 metre right of way centred on the Ministry of Forests and Range permit road R06086-174; (2) a 30 metre right of way centred on the Ministry of Forests and Range permit road R06086-175; (3) Mineral Claim "Tasu 3" 501953; (4) Mineral Claim Tasu 5" 501998; and (5) that part below the natural boundary of the sea.

The whole conservancy containing approximately 70 293 hectares.

## **SCHEDULE 2**

### **DAMAXYAA CONSERVANCY**

All those parcels or tracts of Crown land, together with all that foreshore or land covered by water, situated in Queen Charlotte District and contained within the described boundaries as shown on the Official Plan deposited in the Crown Land Registry as Plan 8 Tube 1993; except (1) a 30 metre right of way centred on Ministry of Forests and Range permit road, R06206-201, Copper Bay Main; (2) Tree Farm Licence 58, Timber Licence T0024, Cutting Permit 250, Blocks SAND30 and SAND31; (3) Mineral Claim "Sandspit" 559788; (4) Mineral Claim "Sani West" 572163; and (5) Mineral Claim "Sani 5" 572188; and (6) that part below the natural boundary of the sea.

The whole conservancy containing approximately 822 hectares.

### **KAMDIS CONSERVANCY**

All those parcels or tracts of Crown land, together with all that foreshore or land covered by water, situated in Queen Charlotte District and contained within the described boundaries as shown on the Official Plan deposited in the Crown Land Registry as Plan 2 Tube 1993; except (1) a 20 metre right of way centred on the non-status road accessing Lot 1, District Lot 792, Queen Charlotte District, Plan 2034 and Lot 2, District Lot 792, Queen Charlotte District, Plan 2034; and (2) that part below the natural boundary of the sea.

The whole conservancy containing approximately 1 896 hectares.

### **KUNXALAS CONSERVANCY**

All those parcels or tracts of Crown land, together with all that foreshore or land covered by water, situated in Queen Charlotte District and contained within the described boundaries as shown on the Official Plan deposited in the Crown Land Registry as Plan 3 Tube 1993; except (1) "Cumshewas" Indian Reserve No. 7; (2) a 30 metre right of way centred on the Ministry of Forests and Range permit roads R06206-294 and 334 from the westerly boundary of the conservancy to District Lot 167; (3) Mineral Claim "DK" 520125; (4) Mineral Claim "DK2" 520126; (5) Mineral Claim "4516022212485018" 520129; (6) Mineral Claim "DK5" 520131; and (7) that part below the natural boundary of the sea.

The whole conservancy containing approximately 3 344 hectares.

### **NANG XALDANGAAS CONSERVANCY**

All those parcels or tracts of Crown land, together with all that foreshore or land covered by water, situated in Queen Charlotte District and contained within the described boundaries as shown on the Official Plan deposited in the Crown Land Registry as Plan 6 Tube 1993; except (1) "Yan" Indian Reserve No. 7; (2) "Meagwan" Indian Reserve No. 8; (3) "Sauchten" Indian Reserve No. 18, District Lot 174; and (4) that part below the natural boundary of the sea.

The whole conservancy containing approximately 6 897 hectares.

### **Ñ'UUNA GWAAY CONSERVANCY**

All those parcels or tracts of Crown land, together with all that foreshore or land covered by water, situated in Queen Charlotte District and contained within the described boundaries as shown on the Official Plan deposited in the Crown Land Registry as Plan 5 Tube 1993; except (1) "Skedance" Indian Reserve No. 8; (2) a 30 metre right of way centred on the Ministry of Forests and Range permit road R13328-1, South Main; (3) a 30 metre right of way centred on the Ministry of Forests and Range permit road R13328-2, Louise Main; and (4) that part below the natural boundary of the sea.

The whole conservancy containing approximately 1 756 hectares.

### **SÇAAY TAAW SIIWAAY K'ADJUJ CONSERVANCY**

All those parcels or tracts of Crown land, together with all that foreshore or land covered by water, situated in Queen Charlotte District and contained within the described boundaries as shown on the Official Plan deposited in the Crown Land Registry as Plan 9 Tube 1993.

The whole conservancy containing approximately 597 hectares.

### **TLALL CONSERVANCY**

All those parcels or tracts of Crown land, together with all that foreshore or land covered by water, situated in Queen Charlotte District and contained within the described boundaries as shown on the Official Plan deposited in the Crown Land Registry as Plan 10 Tube 1993; except (1) the Highway 16 right of way as shown on plan PRP 8300 and on Plan 10, Tube 592 deposited in the Crown Land Registry; (2) a 30 metre road right of way centred on the Ministry of Forests and Range permit road R13349-4, Survey Main; (3) a 30 metre right of way centred on the non-status road north of Lawn Creek through District Lots 266 and 546; and (4) that part below the natural boundary of the sea.

The whole conservancy containing approximately 16 206 hectares.

### **YAAGUUN GANDLAAY CONSERVANCY**

All those parcels or tracts of Crown land, together with all that foreshore or land covered by water, situated in Queen Charlotte District and contained within the described boundaries as shown on the Official Plan deposited in the Crown Land Registry as Plan 11 Tube 1993; except (1) a 30 metre road right of way centred on the Ministry of Forests and Range permit road R13350-35, Port Road (Part 2); (2) a 30 metre road right of way centred on the Ministry of Forests and Range permit road R13350-40, East Yak Main; (3) a 30 metre road right of way centred on the Ministry of Forests and Range permit roads R13350-107 and 108, Yakoun Main; (4) a 30 metre road right of way centred on the Ministry of Forests and Range permit roads R13350-395, 402 and 403; (5); Mineral Claim "GW13" 324499; and (6) Mineral Claim "GW 10" 334641.

The whole conservancy containing approximately 2 450 hectares.

### SCHEDULE 3

#### **DUU GUUSD CONSERVANCY**

All those parcels or tracts of Crown land, together with all that foreshore or land covered by water, situated in Queen Charlotte District and contained within the described boundaries as shown on the Official Plan deposited in the Crown Land Registry as Plan 4 Tube 1993; except (1) "Kung" Indian Reserve No. 11; (2) "Daningay" Indian Reserve No. 12; (3) "Yatze" Indian Reserve No. 13; (4) "Jalun" Indian Reserve No. 14; (5) "Kioosta" Indian Reserve No. 15; (6) "Susk" Indian Reserve No. 17, District Lot 2083; (7) "Tiahn" Indian Reserve No. 27, District Lot 2082; (8) "Tatense" Indian Reserve No. 16; (9) District Lot 2080 "Egeria Bay" Indian Reserve No. 19; (10) District Lot 2079 "Cohoe Point" Indian Reserve No. 20; (11) District Lot 2081 "Yasitkun" Indian Reserve No. 21; (12) District Lot 2078 "Guoyskun" Indian Reserve No. 22; (13) a 30 metre right of way centred on the Ministry of Forests and Range road FSR 8229-01, Bonanza/Bill Brown; (14) a 30 metre right of way centred on the Ministry of Forests and Range road FSR 8229-07, Bonanza; (15) a 30 metre right of way centred on the Ministry of Forests and Range permit road R11023-697, BR338; (16) a 30 metre right of way centred on the Ministry of Forests and Range permit road R11023-699, SP338C; (17) Forest Licence A75084, Cutting Permit 806, Blocks REN015 and REN016A; (18) Forest Licence A75084, Cutting Permit 807, Block GRE338; (19) Forest Licence A75084, Cutting Permit 808, Blocks REN009, REN013 and REN015A; and (20) that part below the natural boundary of the sea.

The whole conservancy containing approximately 143 496 hectares.

# ORDER IN COUNCIL DISTRIBUTION FORM

STATUTE: Park Act, R.S.B.C.1996, c. 344, s. 5 and s. 7

977 0 977

## SUMMARY OF SUBJECT MATTER:

The purpose of this Order in Council (OIC) is to establish nine new conservancies and make two additions to the existing Duu Guusd Conservancy on Haida Gwaii.

DATE: December 3, 2008

## ORIGINATOR (Name/Ministry/Branch/Address/Telephone:

Ken Morrison, Manager, Planning and Land Administration,  
Parks and Protected Areas Division, Ministry of Environment  
PO Box 9398 Stn Prov Govt  
Victoria, BC, V8M 9M9  
250-356-5298

## COPIES

(Please provide name, street, address, city, postal code or email address)

- Plain
- PDF
- Certified

Dorothy.York@gov.bc.ca

- Plain
- PDF
- Certified

Erin.Scraba@gov.bc.ca

- Plain
- PDF
- Certified

Ken.Morrison@gov.bc.ca