

# Minister of Forests and Range

## ORDER # 3(4) 7-1

(Order made under Section 3 of the *Forestry Revitalization Act*, S.B.C. 2003, c.17)

I, the Honourable Rich Coleman, Minister of Forests and Range, hereby order that:

### Definitions

1. In this Order,
  - (a) "Act" means the *Forestry Revitalization Act*, and
  - (b) words and phrases have the same meaning as in the Act.

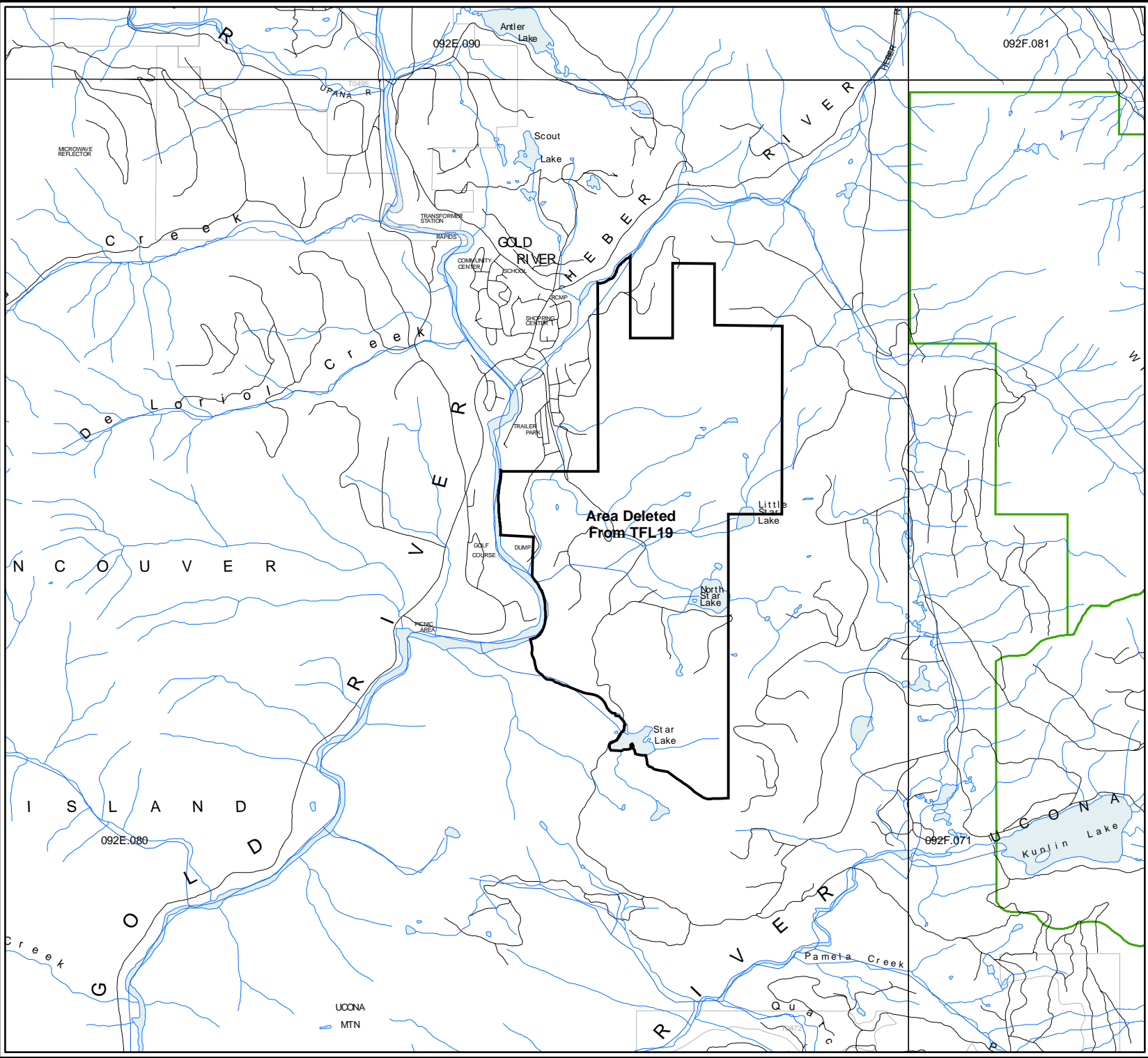
### Tree Farm Licences

2. For the purposes of Section 3(4)(b) of the Act, the area of Crown land deleted from Tree Farm Licence 19 after the reduction in its allowable annual cut of 5,300 m<sup>3</sup> effective December 31, 2005, made under Minister's Order 3(2) 7-2, is outlined in bold black on the map that is attached as Schedule 1.

This Order signed on the 23<sup>rd</sup> day of January, 2007, in Victoria, by:



\_\_\_\_\_  
The Honourable Rich Coleman, Minister of Forests and Range



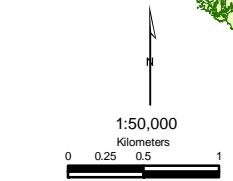
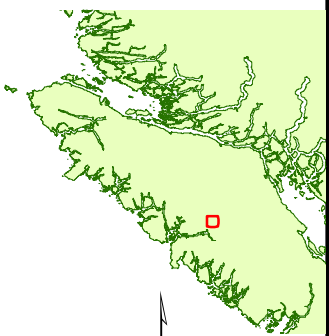
**Schedule 1  
[ORDER 3(4)7-1]**

**Deletion from TFL19  
Area: 781 Hectares ±**

FOREST REGION: **Coast**  
 DISTRICT: **Campbell River**  
 LAND DISTRICT: **Nootka**  
 SHOWN AS A: **BOLD SOLID LINE**  
 PROJECTION: **ALBERS**  
 UNITS: **METERS**  
 DATUM: **NAD 83**  
 SPHEROID: **GRS1980**

DRAWN BY: **NATHAN ENGE**  
 REVISED BY: **NATHAN ENGE**

 Area Deleted from TFL19



Map Produced By:  
 **Coastal Resource Mapping Ltd.**  
 Environmental Mapping and GIS Consulting