

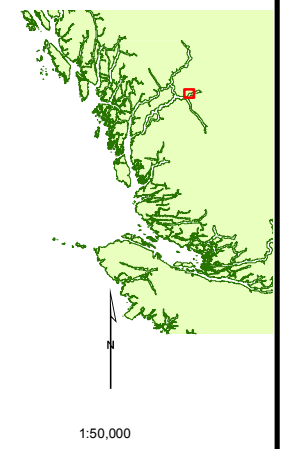
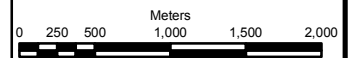
Schedule 1 [ORDER 3(1) 12 - 1]

**Deletion from T0990
Area: 1006 Hectares ±**

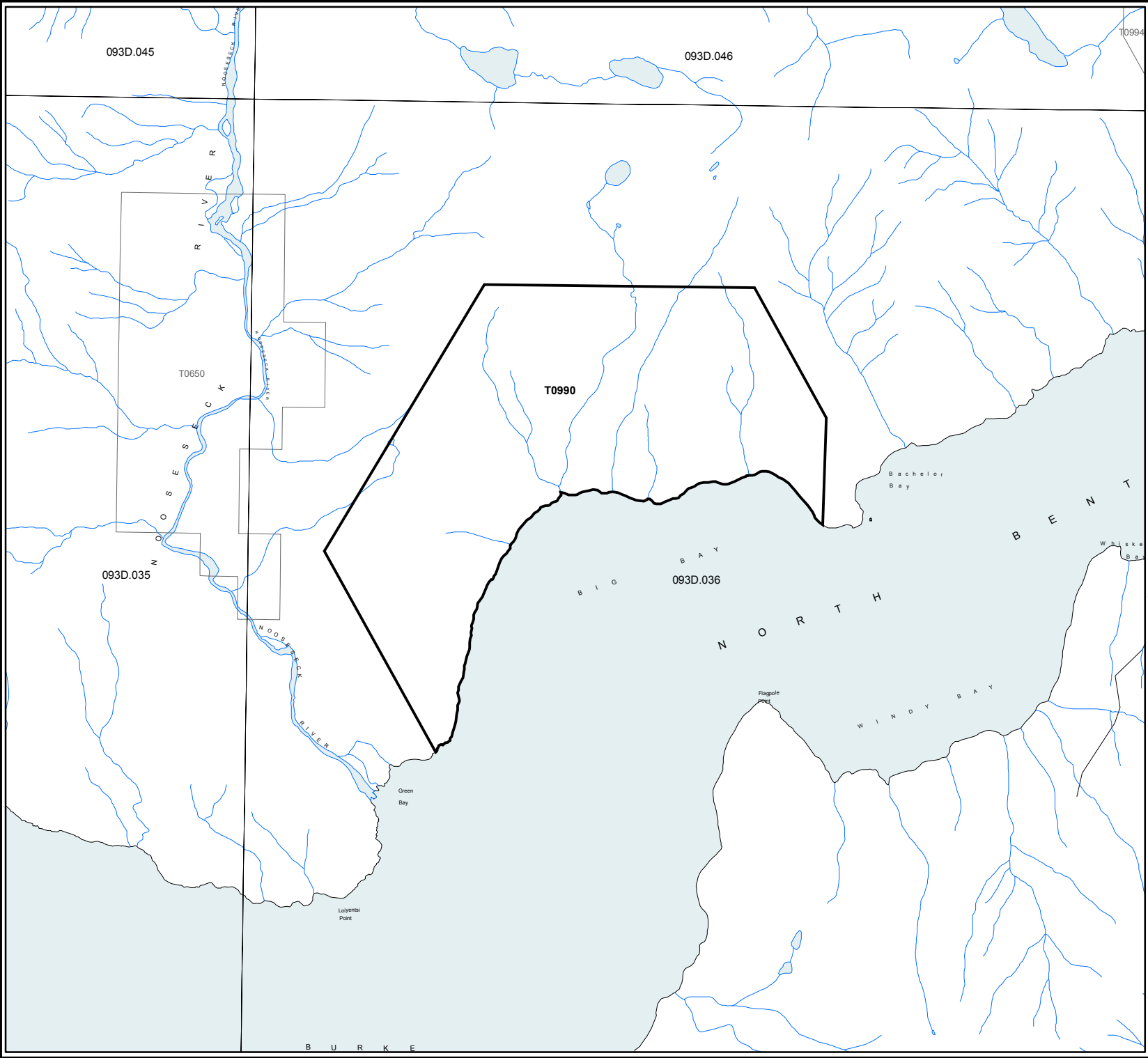
FOREST REGION: **Coast**
DISTRICT: **North Island - Central Coast**
LAND DISTRICT: **Range 3 Coast**
SHOWN AS A: **BOLD SOLID LINE**
PROJECTION: **ALBERS**
UNITS: **METERS**
DATUM: **NAD 83**
SPHEROID: **GRS1980**

DRAWN BY: **NATHAN ENGE**
REVISED BY: **NATHAN ENGE**

 **Area Deleted from T0990**



Map Produced By:
 **Coastal Resource Mapping Ltd.**
Environmental Mapping and GIS Consulting



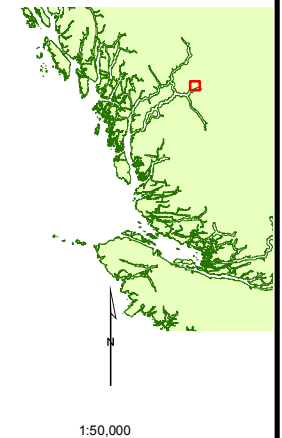
Schedule 2 [ORDER 3(1) 12 - 1]

**Deletion from T0994
Area: 629 Hectares ±**

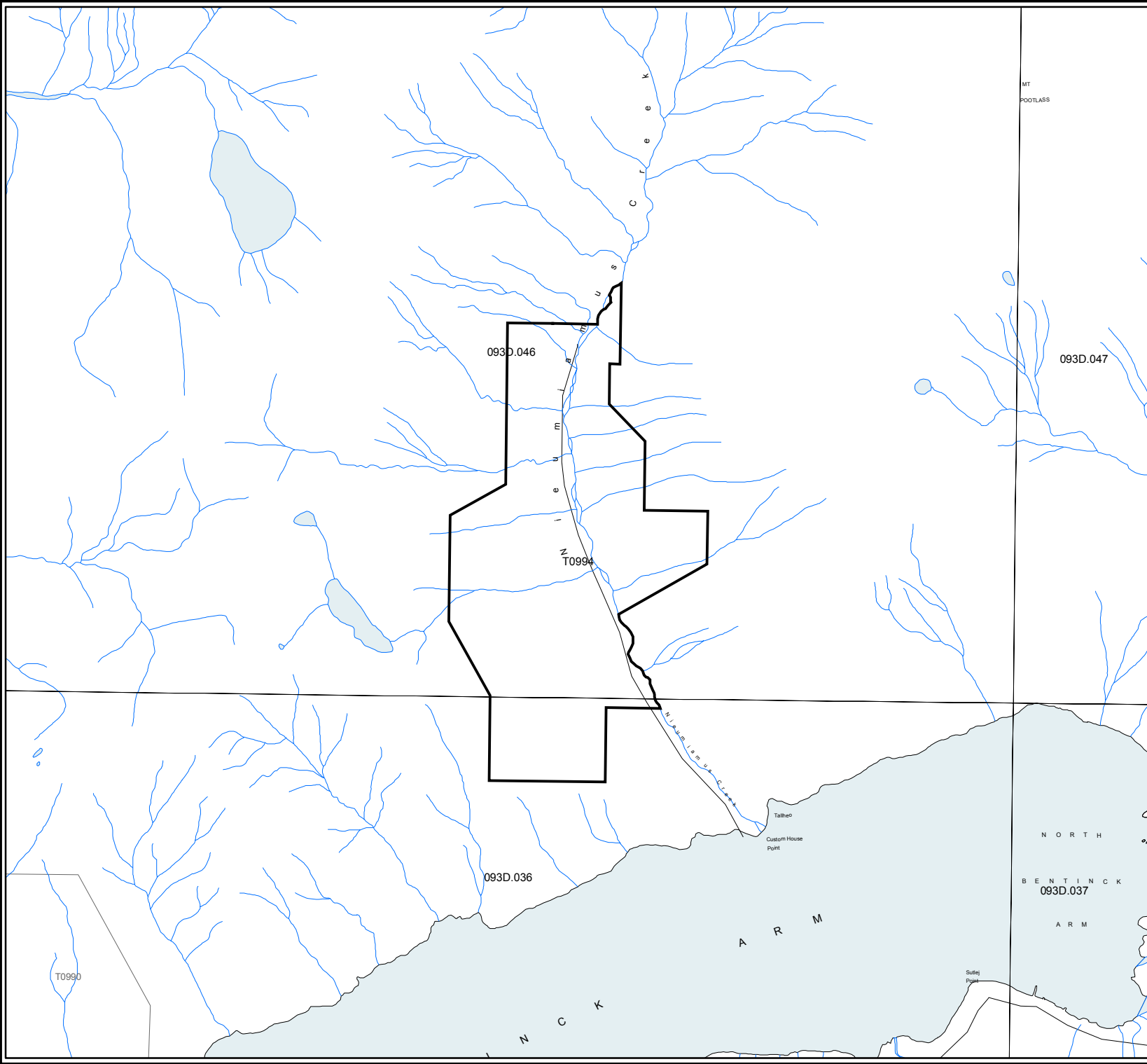
FOREST REGION: **Coast**
 DISTRICT: **North Island - Central Coast**
 LAND DISTRICT: **Range 3 Coast**
 SHOWN AS A: **BOLD SOLID LINE**
 PROJECTION: **ALBERS**
 UNITS: **METERS**
 DATUM: **NAD 83**
 SPHEROID: **GRS1980**

DRAWN BY: **NATHAN ENGE**
 REVISED BY: **NATHAN ENGE**

Area Deleted from T0994



Map Produced By:
 Coastal Resource Mapping Ltd.
 Environmental Mapping and GIS Consulting





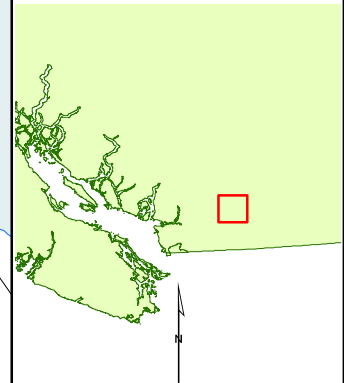
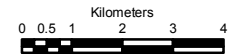
Schedule 3
[ORDER 3(1) 12 - 1]

Deletion from T0703
Area: 3650 Hectares ±

FOREST REGION: **Coast**
DISTRICT: **Chilliwack**
LAND DISTRICT: **New Westminster**
SHOWN AS A: **BOLD SOLID LINE**
PROJECTION: **ALBERS**
UNITS: **METERS**
DATUM: **NAD 83**
SPHEROID: **GRS1980**

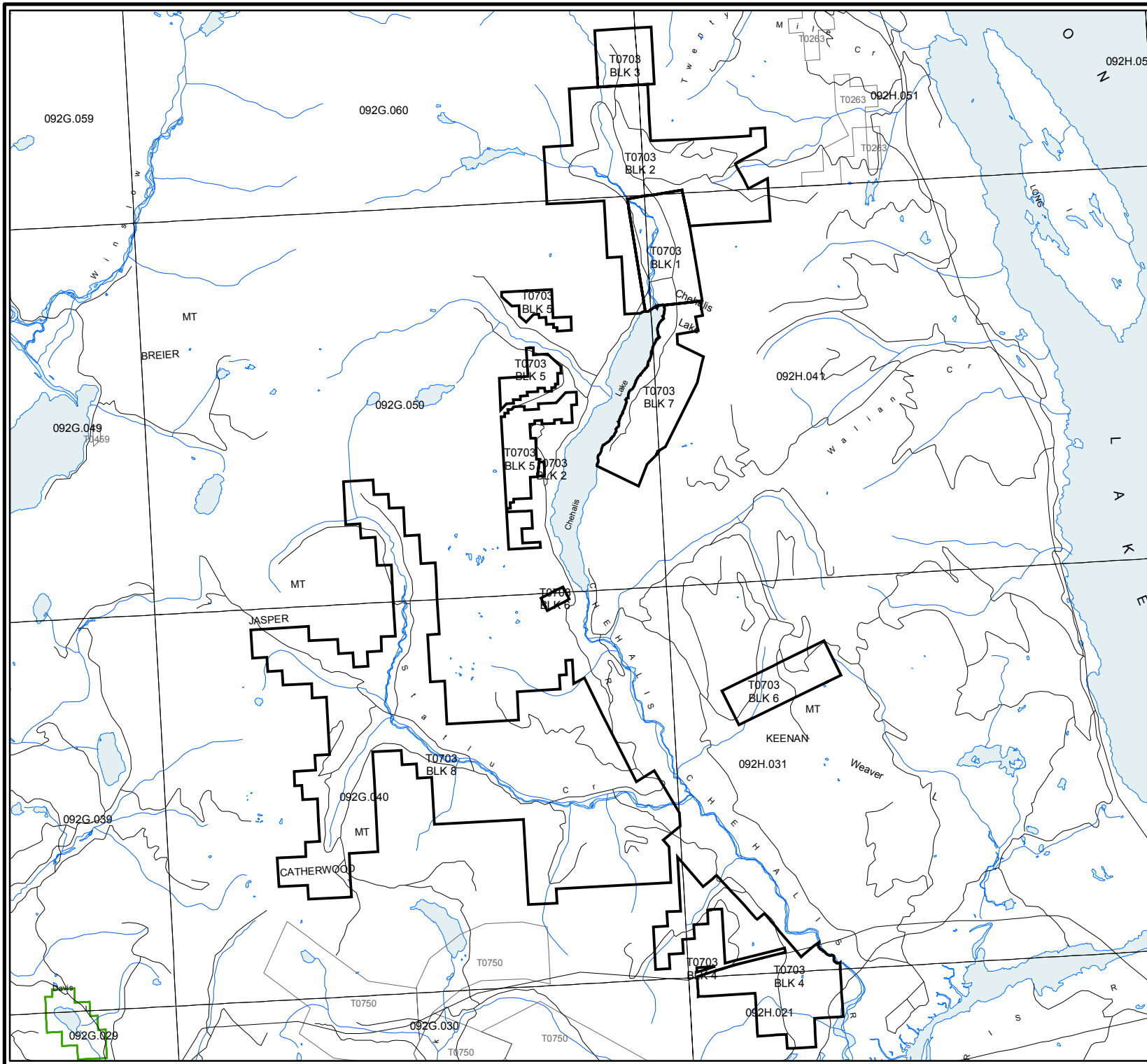
DRAWN BY: **NATHAN ENGE**
REVISED BY: **NATHAN ENGE**

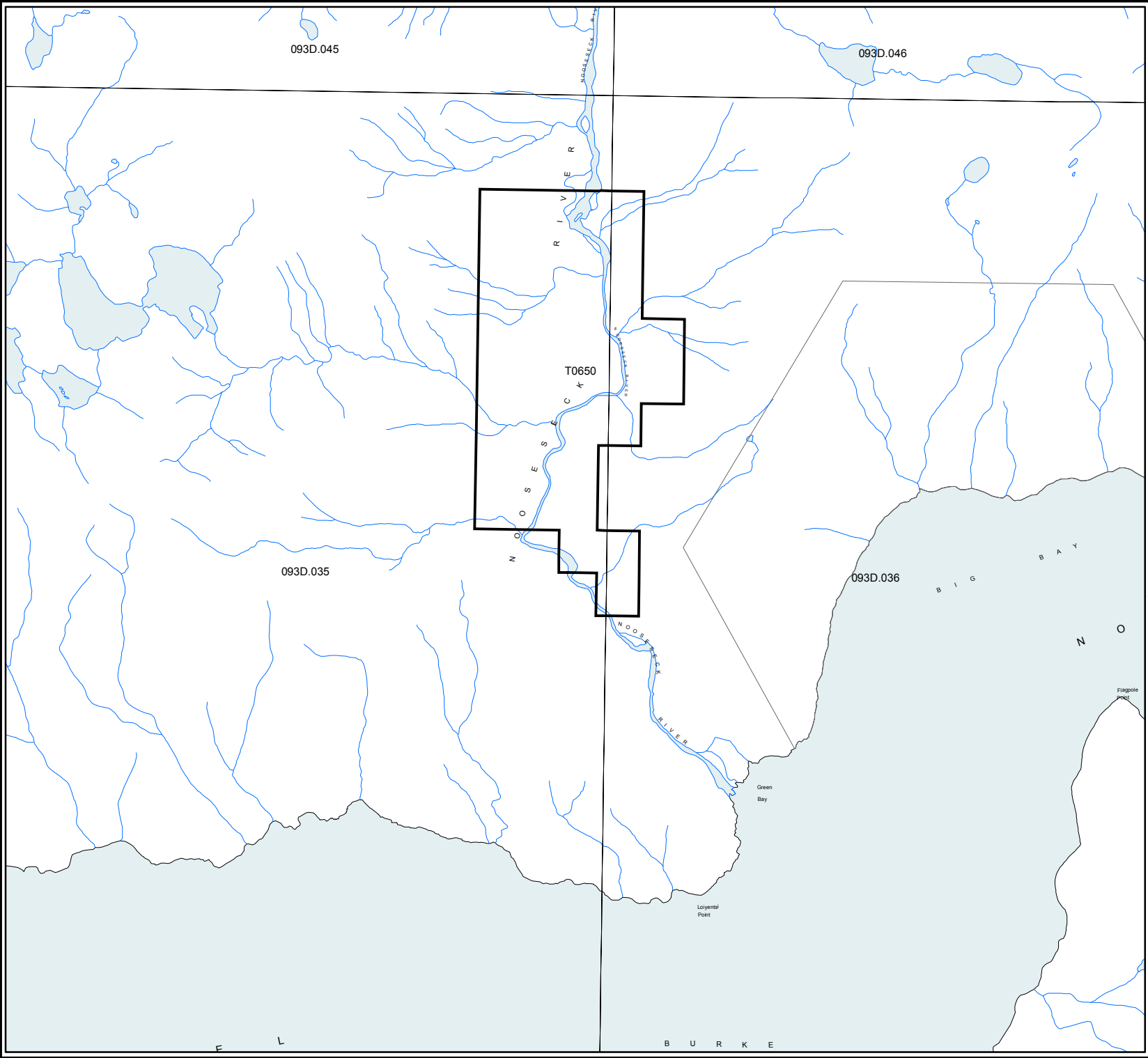
 **Area Deleted from T0703**



1:150,000

Map Produced By:
 **Coastal Resource Mapping Ltd.**
Environmental Mapping and GIS Consulting





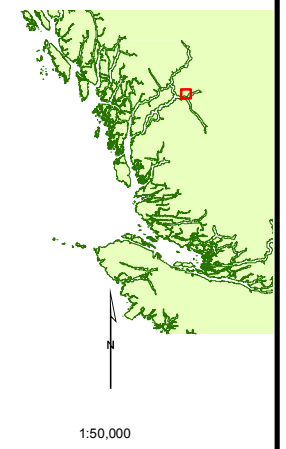
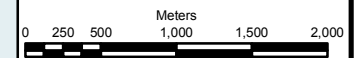
Schedule 4
[ORDER 3(1) 12 - 1]

Deletion from T0650
Area: 520 Hectares ±

FOREST REGION: **Coast**
 DISTRICT: **North Island - Central Coast**
 LAND DISTRICT: **Range 3 Coast**
 SHOWN AS A: **BOLD SOLID LINE**
 PROJECTION: **ALBERS**
 UNITS: **METERS**
 DATUM: **NAD 83**
 SPHEROID: **GRS1980**

DRAWN BY: **NATHAN ENGE**
 REVISED BY: **NATHAN ENGE**

Area Deleted from T0650



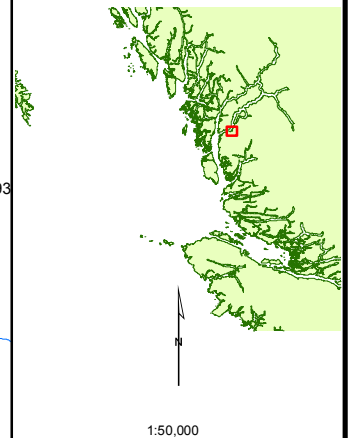
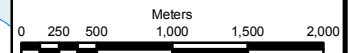
Schedule 5
[ORDER 3(1) 12 - 1]

Deletion from T0411
Area: 459 Hectares ±

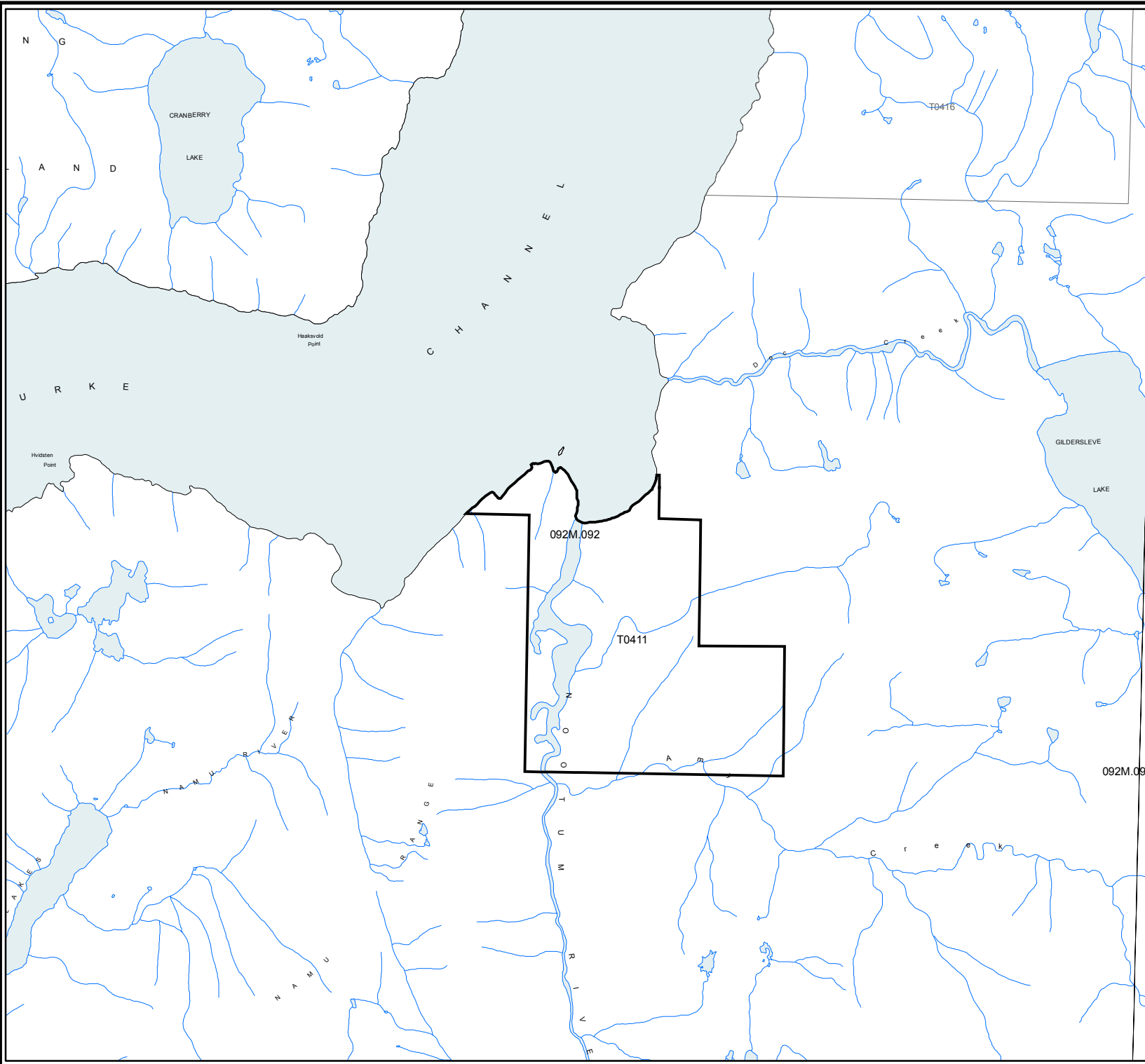
FOREST REGION: **Coast**
DISTRICT: **North Island - Central Coast**
LAND DISTRICT: **Range 2 Coast**
SHOWN AS A: **BOLD SOLID LINE**
PROJECTION: **ALBERS**
UNITS: **METERS**
DATUM: **NAD 83**
SPHEROID: **GRS1980**

DRAWN BY: **NATHAN ENGE**
REVISED BY: **NATHAN ENGE**

 **Area Deleted from T0411**



Map Produced By:
 **Coastal Resource Mapping Ltd.**
Environmental Mapping and GIS Consulting



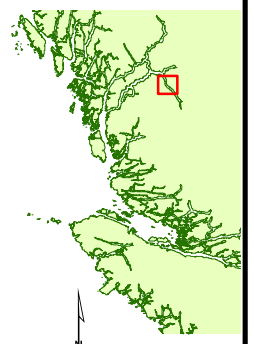
Schedule 6 [ORDER 3(1) 12 - 1]

**Deletion from T0385
Area: 1517 Hectares ±**

FOREST REGION: **Coast**
DISTRICT: **North Island - Central Coast**
LAND DISTRICT: **Range 3 Coast**
SHOWN AS A: **BOLD SOLID LINE**
PROJECTION: **ALBERS**
UNITS: **METERS**
DATUM: **NAD 83**
SPHEROID: **GRS1980**

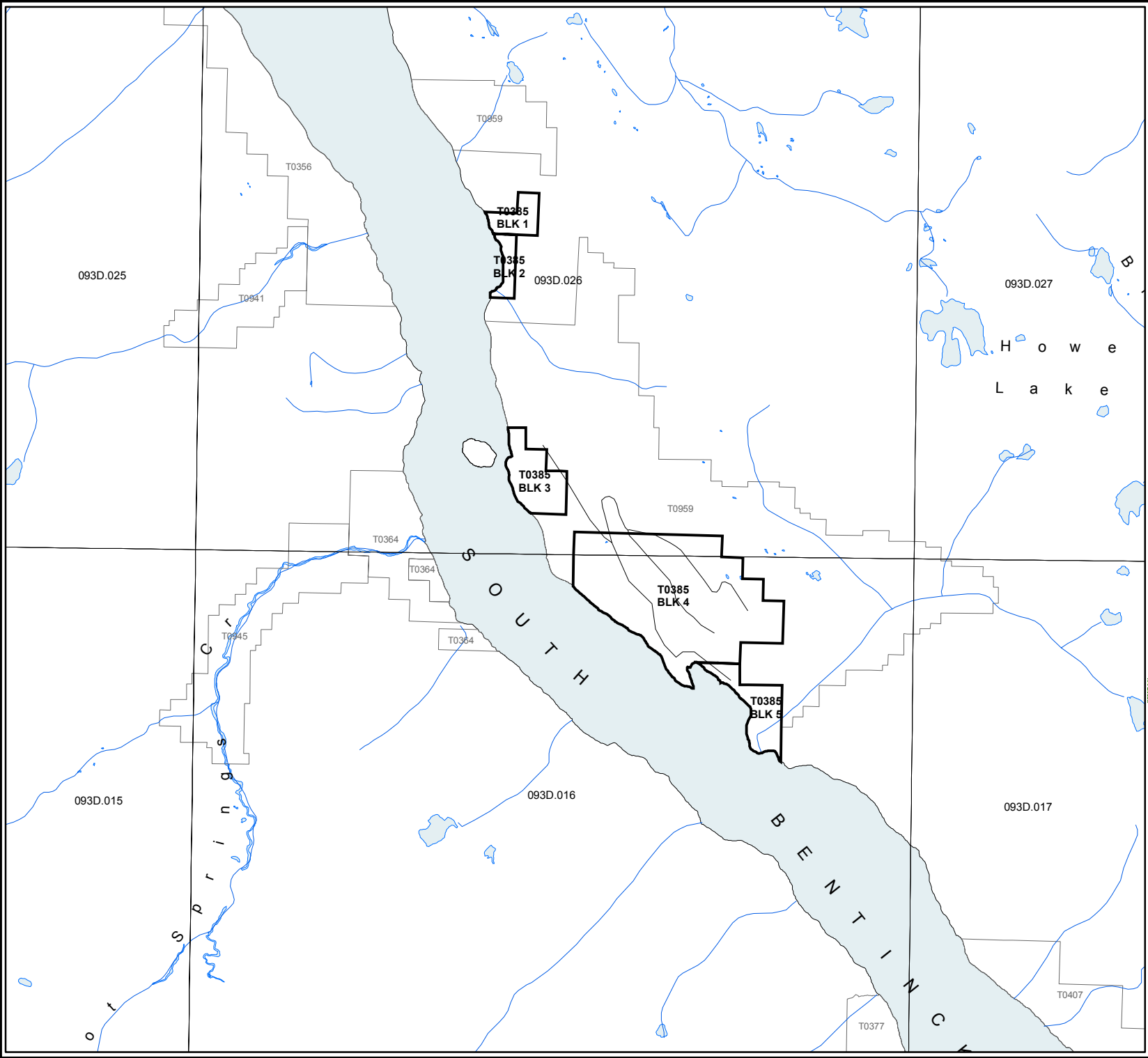
DRAWN BY: **NATHAN ENGE**
REVISED BY: **NATHAN ENGE**

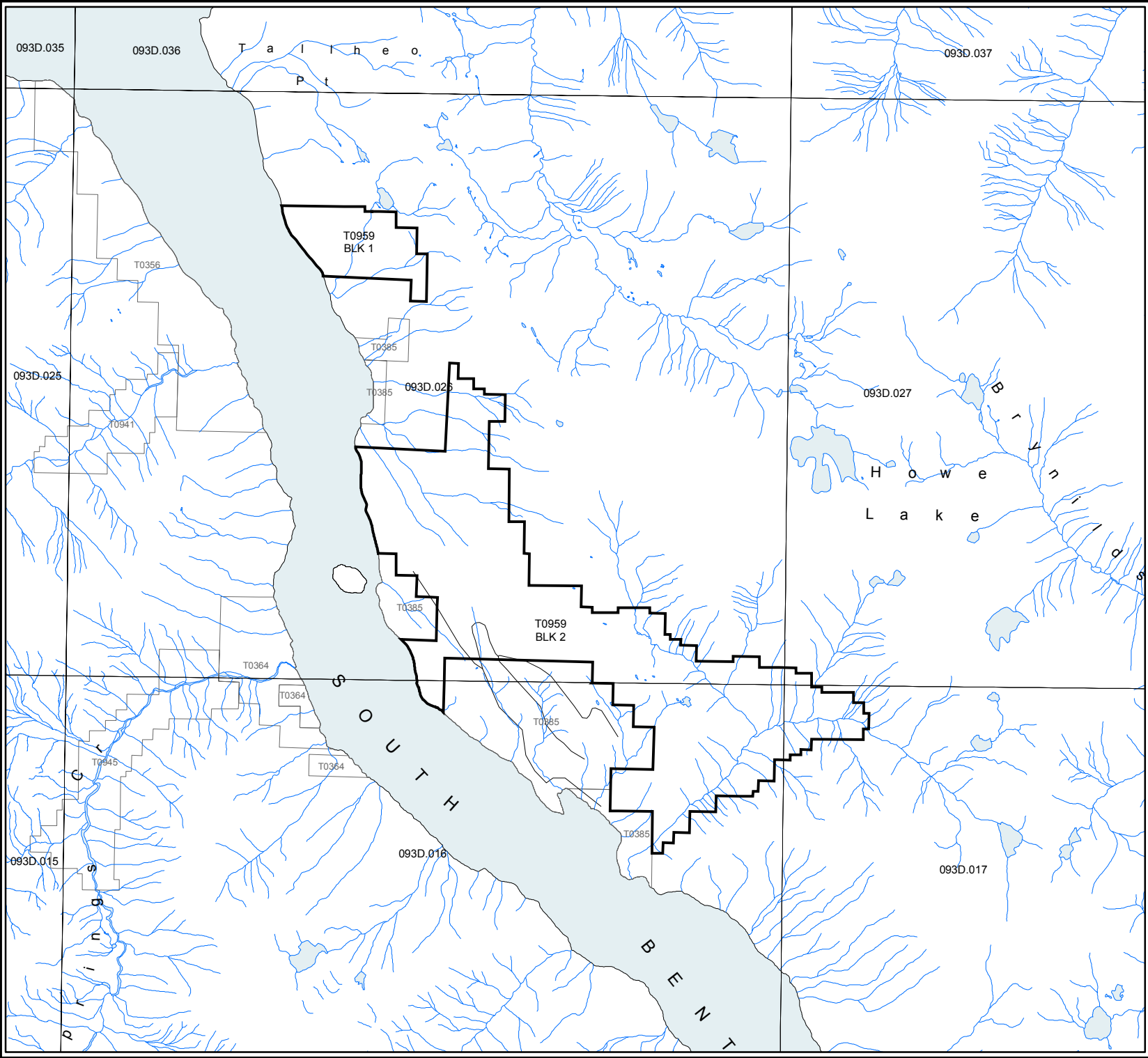
 **Area Deleted from T0385**



1:100,000

Map Produced By:
 **Coastal Resource Mapping Ltd.**
Environmental Mapping and GIS Consulting





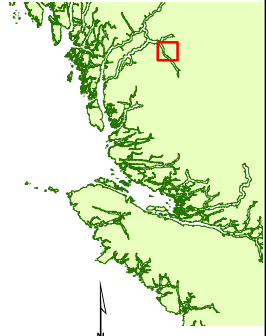
Schedule 7
[ORDER 3(1) 12 - 1]

Deletion from T0959
Area: 2897 Hectares ±

FOREST REGION: **Coast**
 DISTRICT: **North Island - Central Coast**
 LAND DISTRICT: **Range 3 Coast**
 SHOWN AS A: **BOLD SOLID LINE**
 PROJECTION: **ALBERS**
 UNITS: **METERS**
 DATUM: **NAD 83**
 SPHEROID: **GRS1980**

DRAWN BY: **NATHAN ENGE**
 REVISED BY: **NATHAN ENGE**

Area Deleted from T0959



1:100,000

Map Produced By:
 Coastal Resource Mapping Ltd.
 Environmental Mapping and GIS Consulting



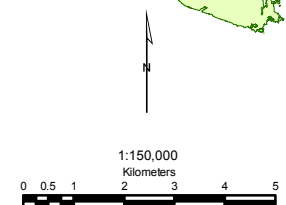
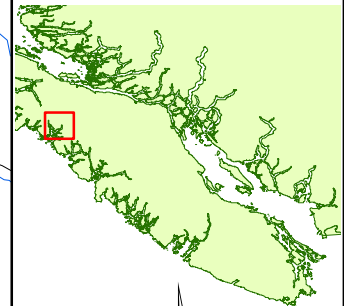
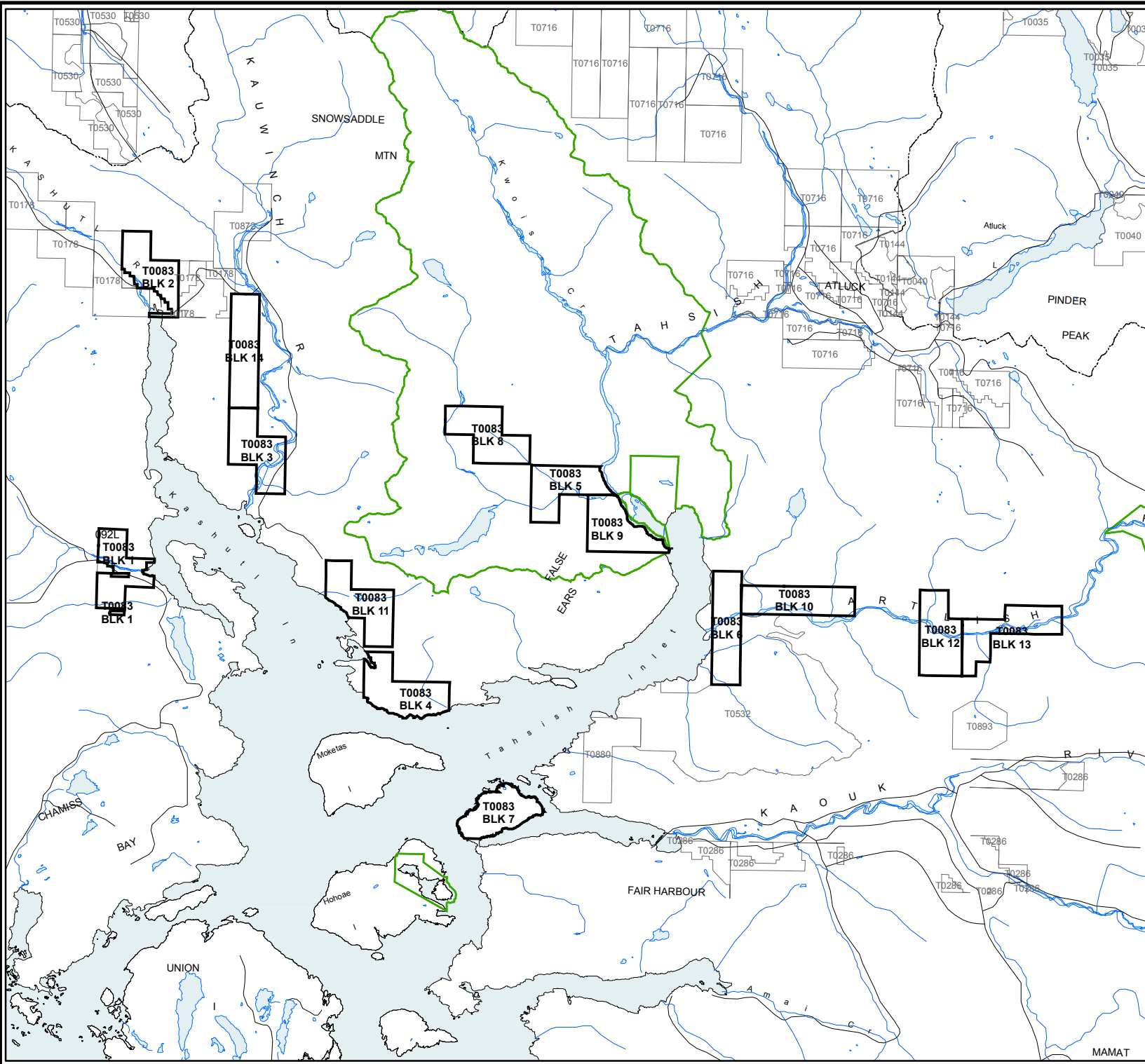
Schedule 2
[ORDER 3(1) 23 - 1]

Deletion from T0083
Area: 1583 Hectares ±

FOREST REGION: **Coast**
DISTRICT: **Campbell River**
LAND DISTRICT: **Rupert**
SHOWN AS A: **BOLD SOLID LINE**
PROJECTION: **ALBERS**
UNITS: **METERS**
DATUM: **NAD 83**
SPHEROID: **GRS1980**

DRAWN BY: **NATHAN ENGE**
REVISED BY: **NATHAN ENGE**

 Area Deleted from T0083



Map Produced By:
 **Coastal Resource Mapping Ltd.**
Environmental Mapping and GIS Consulting

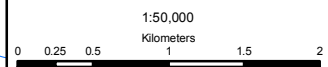
Schedule 3
[ORDER 3(1) 23 - 1]

Deletion from T0532
Area: 1753 Hectares ±

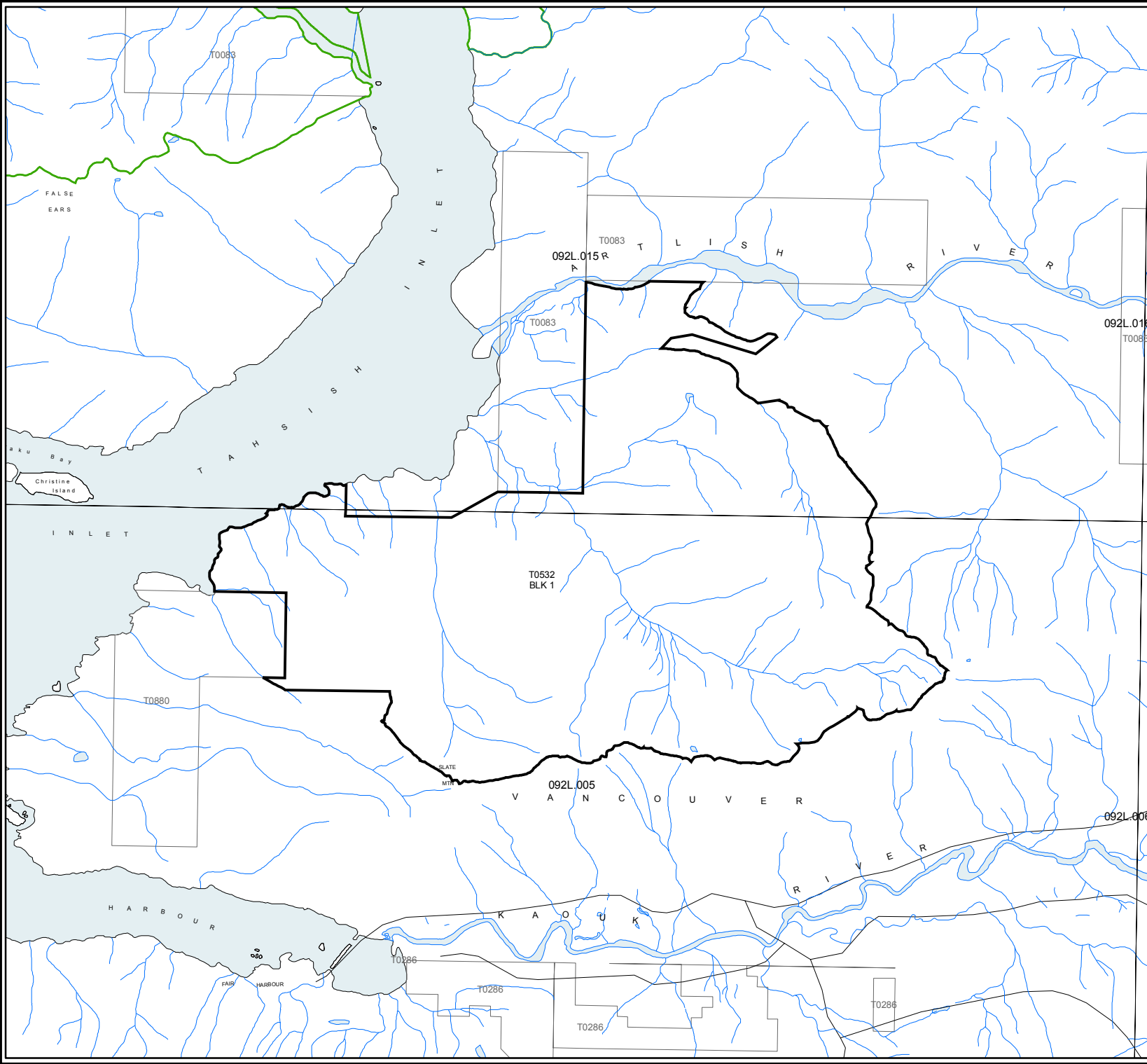
FOREST REGION: **Coast**
DISTRICT: **Campbell River**
LAND DISTRICT: **Rupert**
SHOWN AS A: **BOLD SOLID LINE**
PROJECTION: **ALBERS**
UNITS: **METERS**
DATUM: **NAD 83**
SPHEROID: **GRS1980**

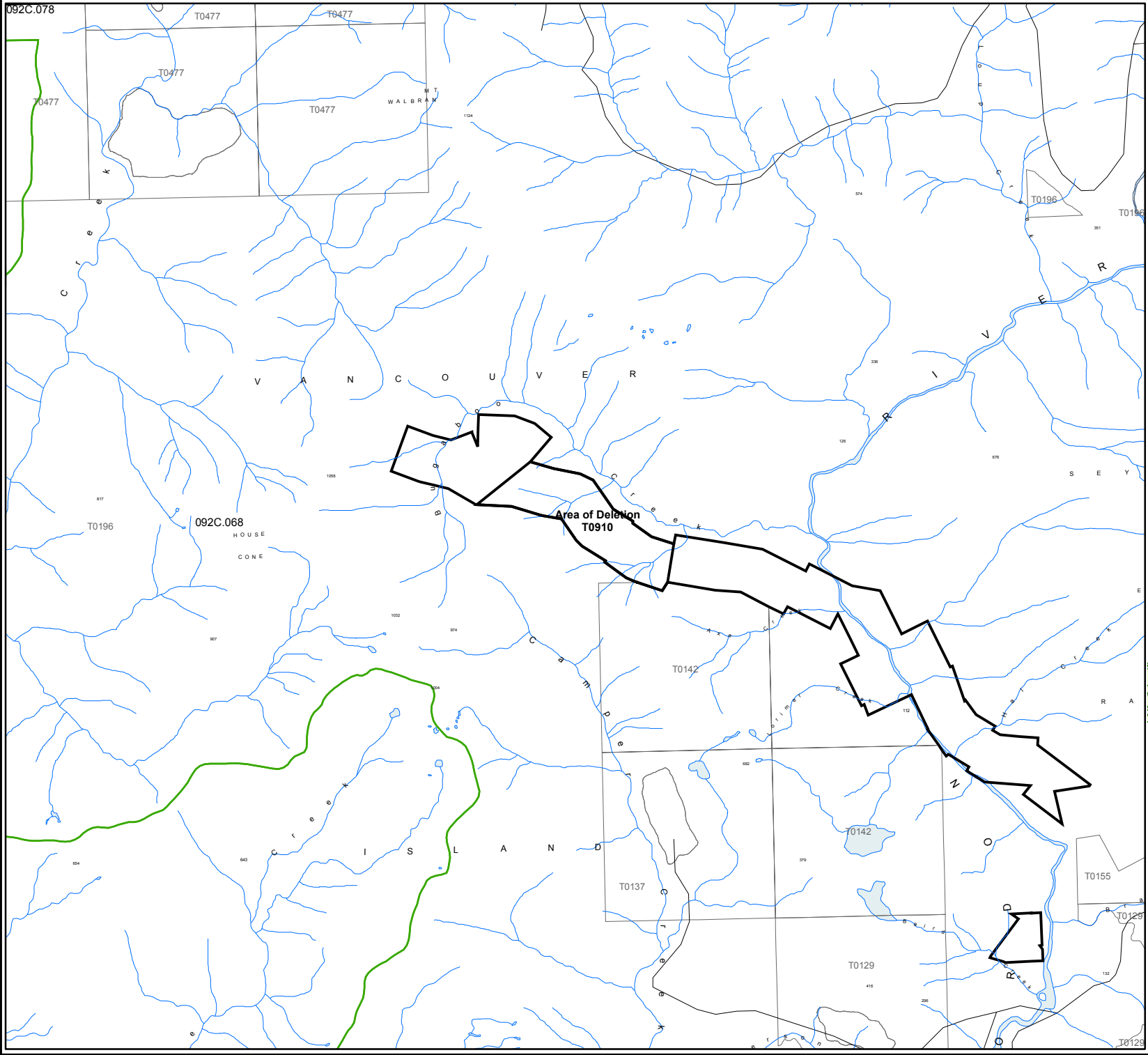
DRAWN BY: **NATHAN ENGE**
REVISED BY: **NATHAN ENGE**

Area Deleted from T0532



Map Produced By:
 Coastal Resource Mapping Ltd.
Environmental Mapping and GIS Consulting





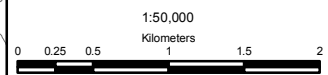
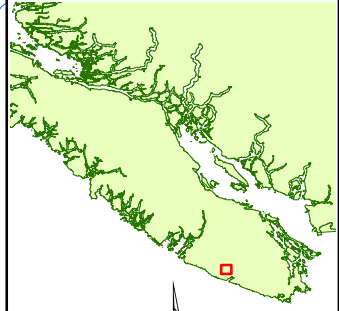
Schedule 2
[ORDER 3(1) 21 - 1]

Deletion from T0910
Area: 54 Hectares±

FOREST REGION: **Coast**
 DISTRICT: **South Island**
 LAND DISTRICT: **Cowichan Lake**
 SHOWN AS A: **BOLD SOLID LINE**
 PROJECTION: **ALBERS**
 UNITS: **METERS**
 DATUM: **NAD 83**
 SPHEROID: **GRS1980**

DRAWN BY: **NATHAN ENGE**
 REVISED BY: **NATHAN ENGE**

 **Area Deleted from T0910**



Map Produced By:
 **Coastal Resource Mapping Ltd.**
 Environmental Mapping and GIS Consulting

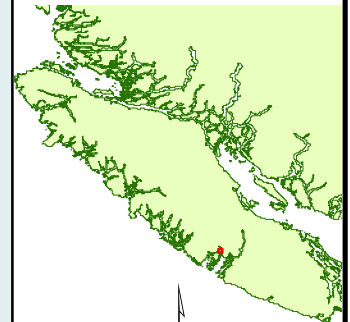
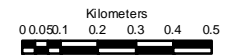
Schedule 1
[ORDER 3(1) 27 - 1]

Deletion from T0828
Area: 183 Hectares ±

FOREST REGION: **Coast**
DISTRICT: **South Island**
LAND DISTRICT: **Clayoquot**
SHOWN AS A: **BOLD SOLID LINE**
PROJECTION: **ALBERS**
UNITS: **METERS**
DATUM: **NAD 83**
SPHEROID: **GRS1980**

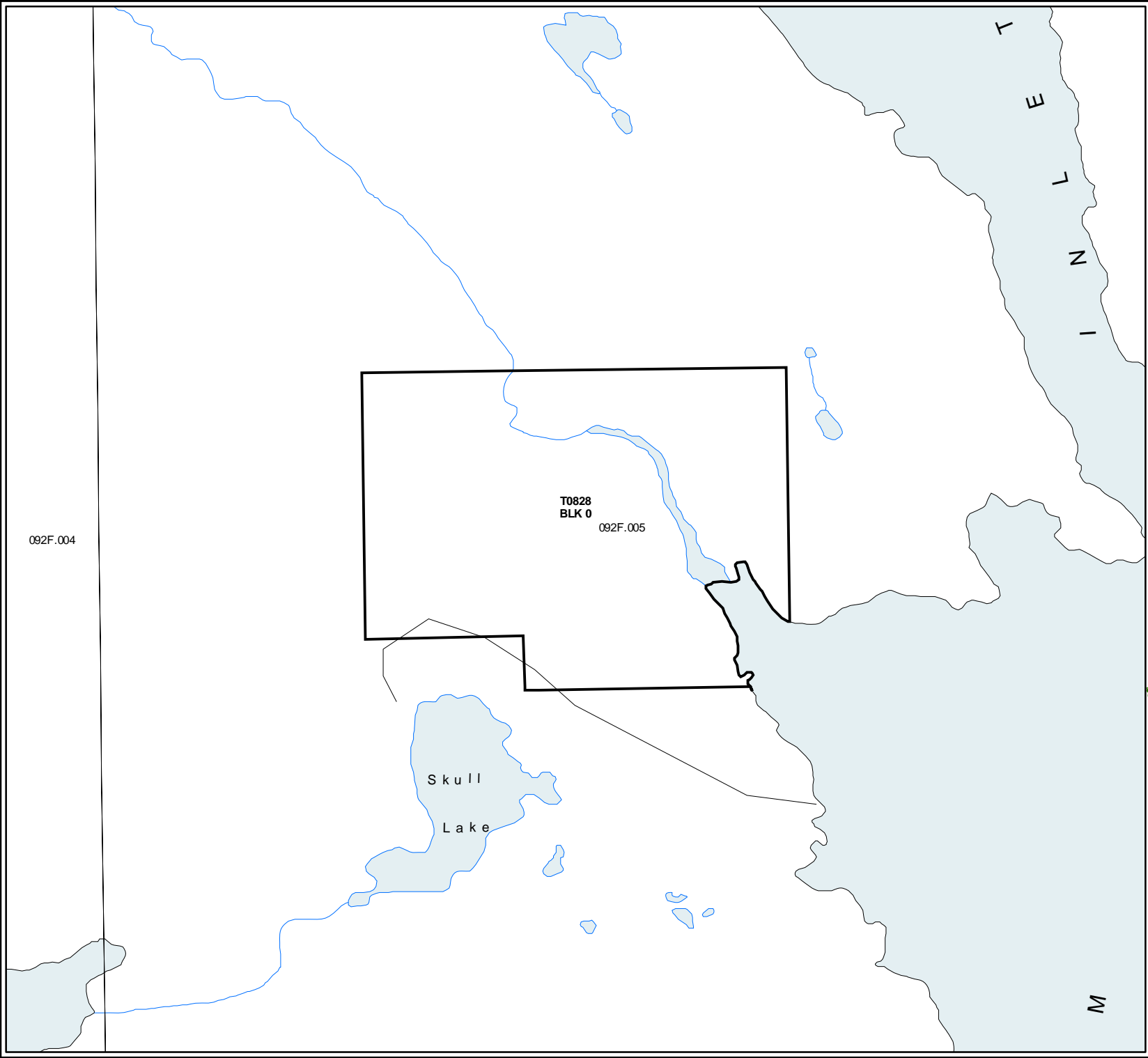
DRAWN BY: **NATHAN ENGE**
REVISED BY: **NATHAN ENGE**

 **Area Deleted from T0828**



1:20,000

Map Produced By:
 **Coastal Resource Mapping Ltd.**
Environmental Mapping and GIS Consulting



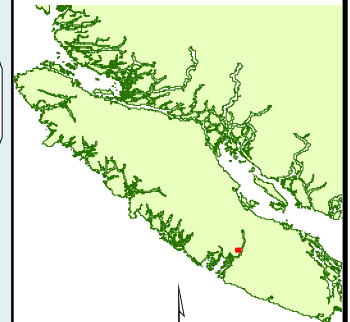
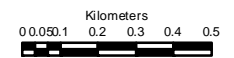
Schedule 2
[ORDER 3(1) 27 - 1]

Deletion from T0811
Area: 152 Hectares ±

FOREST REGION: **Coast**
DISTRICT: **South Island**
LAND DISTRICT: **Clayoquot**
SHOWN AS A: **BOLD SOLID LINE**
PROJECTION: **ALBERS**
UNITS: **METERS**
DATUM: **NAD 83**
SPHEROID: **GRS1980**

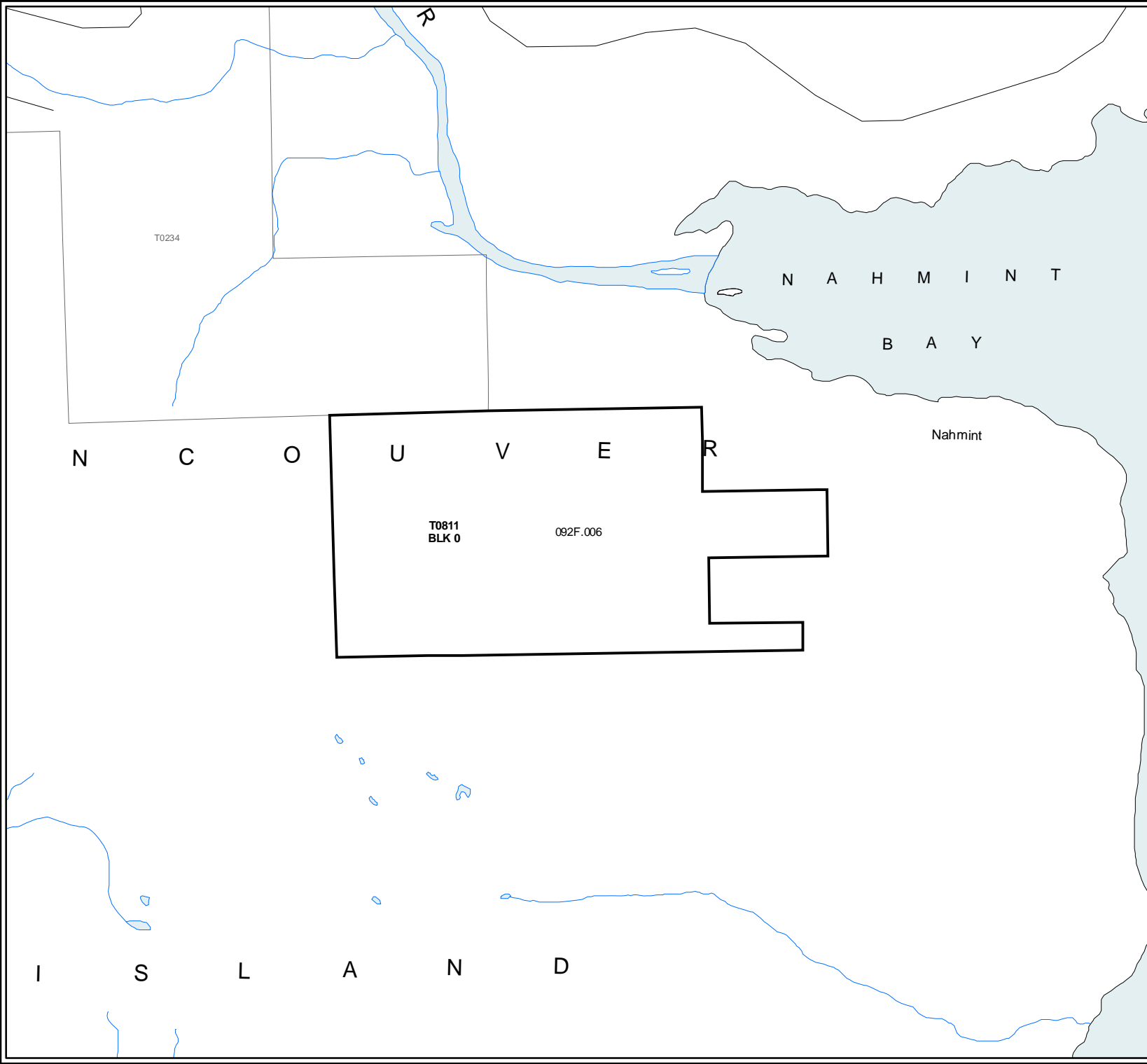
DRAWN BY: **NATHAN ENGE**
REVISED BY: **NATHAN ENGE**

 **Area Deleted from T0828**



1:20,000

Map Produced By:
 **Coastal Resource Mapping Ltd.**
Environmental Mapping and GIS Consulting



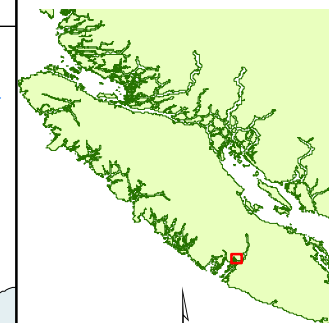
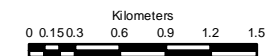
Schedule 3
[ORDER 3(1) 27 - 1]

Deletion from T0825
Area: 485 Hectares ±

FOREST REGION: **Coast**
DISTRICT: **South Island**
LAND DISTRICT: **Clayoquot**
SHOWN AS A: **BOLD SOLID LINE**
PROJECTION: **ALBERS**
UNITS: **METERS**
DATUM: **NAD 83**
SPHEROID: **GRS1980**

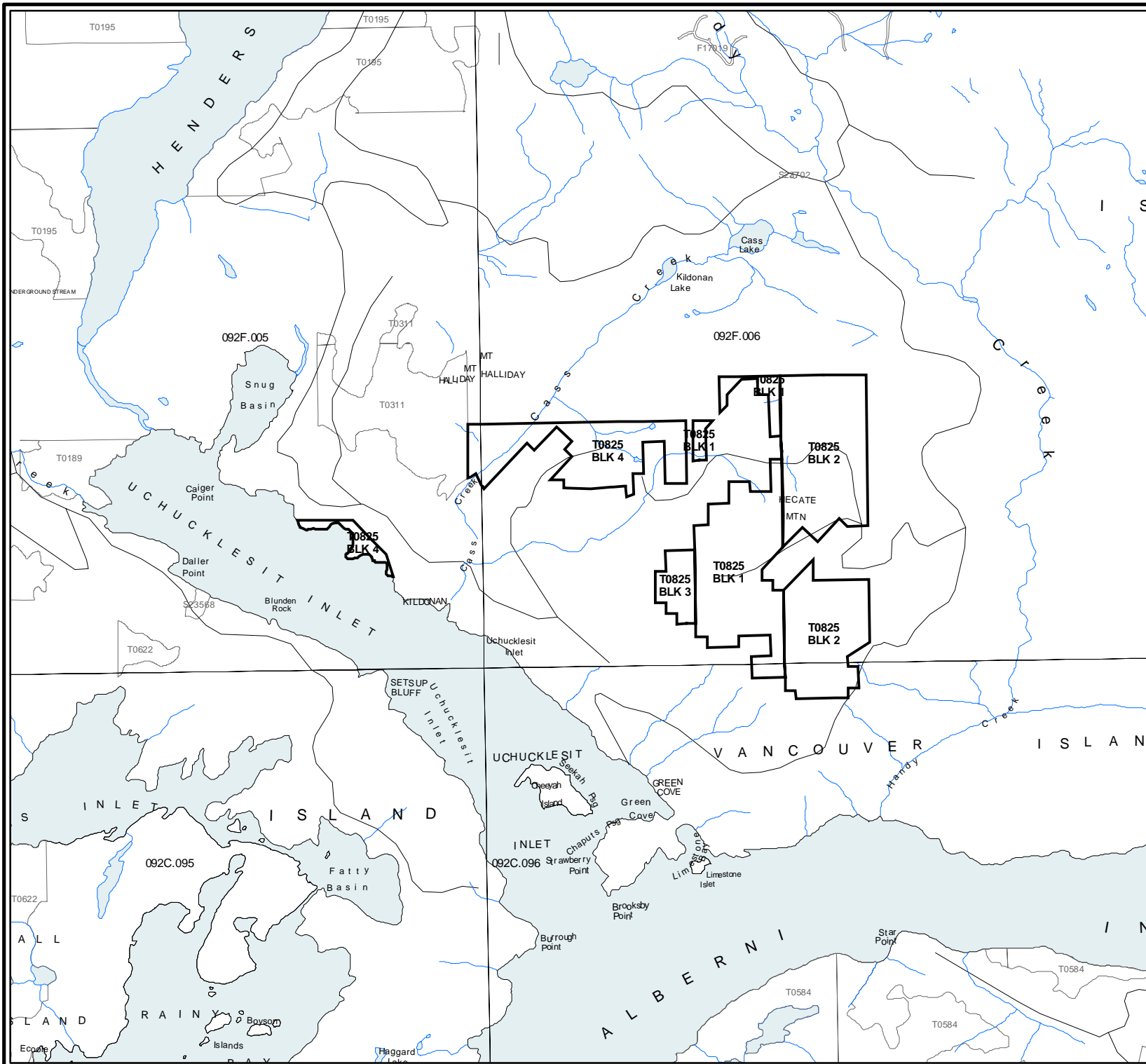
DRAWN BY: **NATHAN ENGE**
REVISED BY: **NATHAN ENGE**

Area Deleted from T0825



1:50,000

Map Produced By:
 Coastal Resource Mapping Ltd.
Environmental Mapping and GIS Consulting



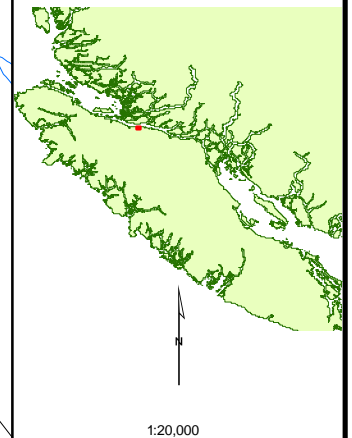
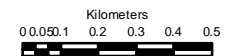
Schedule 4
[ORDER 3(1) 27 - 1]

Deletion from T0887
Area: 167 Hectares ±

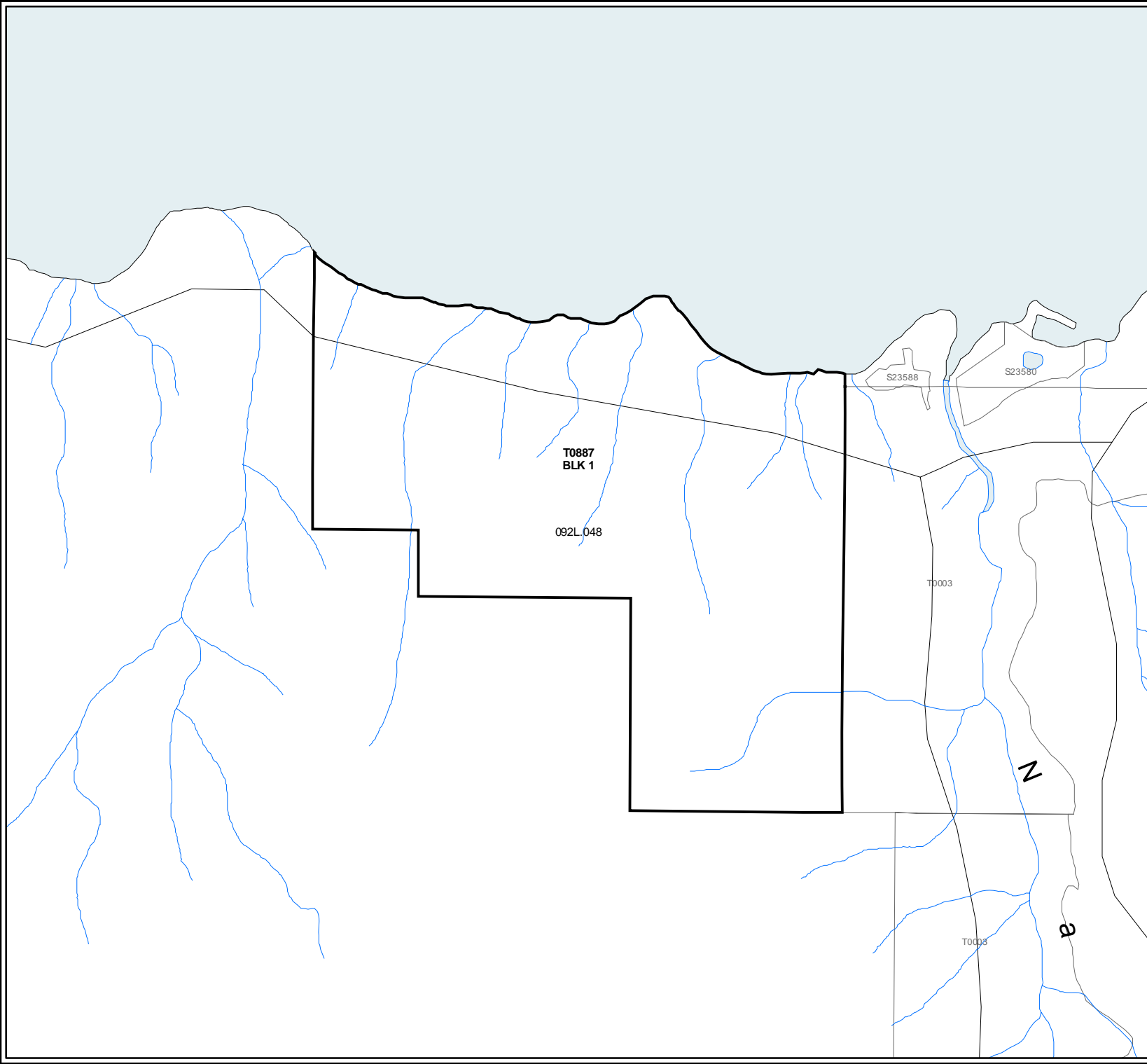
FOREST REGION: **Coast**
DISTRICT: **Campbell River**
LAND DISTRICT: **Rupert**
SHOWN AS A: **BOLD SOLID LINE**
PROJECTION: **ALBERS**
UNITS: **METERS**
DATUM: **NAD 83**
SPHEROID: **GRS1980**

DRAWN BY: **NATHAN ENGE**
REVISED BY: **NATHAN ENGE**

Area Deleted from T0887



Map Produced By:
 Coastal Resource Mapping Ltd.
Environmental Mapping and GIS Consulting



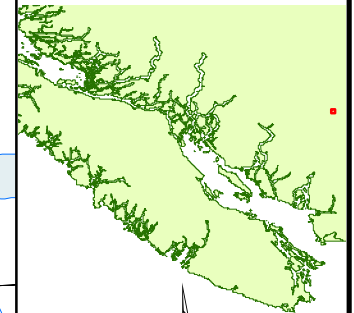
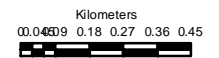
Schedule 5
[ORDER 3(1) 27 - 1]

Deletion from T0741
Area: 157 Hectares ±

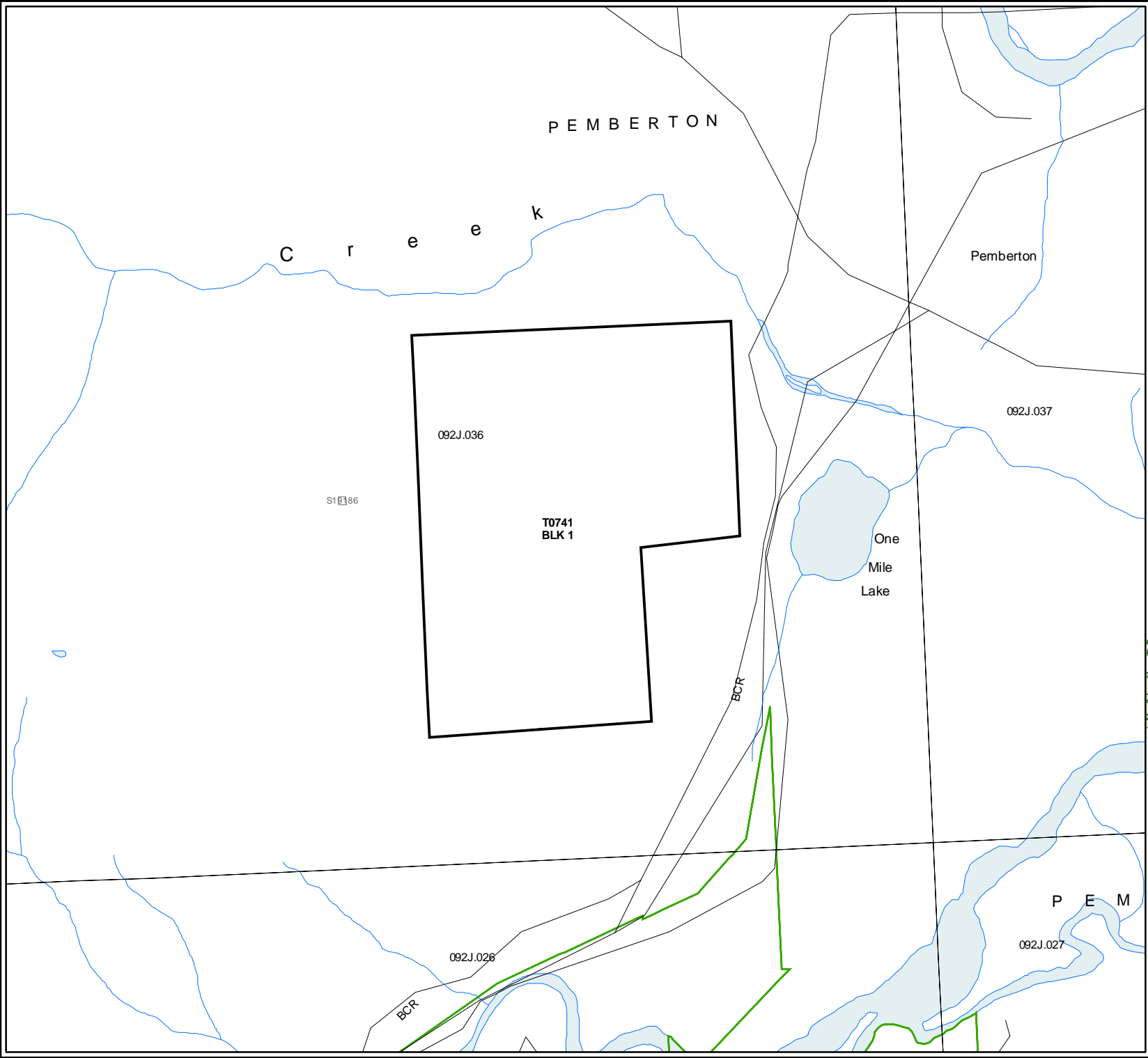
FOREST REGION: **Coast**
DISTRICT: **Squamish**
LAND DISTRICT: **Lillooet**
SHOWN AS A: **BOLD SOLID LINE**
PROJECTION: **ALBERS**
UNITS: **METERS**
DATUM: **NAD 83**
SPHEROID: **GRS1980**

DRAWN BY: **NATHAN ENGE**
REVISED BY: **NATHAN ENGE**

 **Area Deleted from T0741**



Map Produced By:
 **Coastal Resource Mapping Ltd.**
Environmental Mapping and GIS Consulting



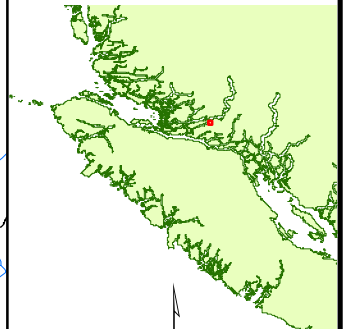

Schedule 6
[ORDER 3(1) 27 - 1]

Deletion from T0675
Area: 259 Hectares ±

FOREST REGION: **Coast**
DISTRICT: **Campbell River**
LAND DISTRICT: **Range 1 Coast**
SHOWN AS A: **BOLD SOLID LINE**
PROJECTION: **ALBERS**
UNITS: **METERS**
DATUM: **NAD 83**
SPHEROID: **GRS1980**

DRAWN BY: **NATHAN ENGE**
REVISED BY: **NATHAN ENGE**

 Area Deleted from T0675



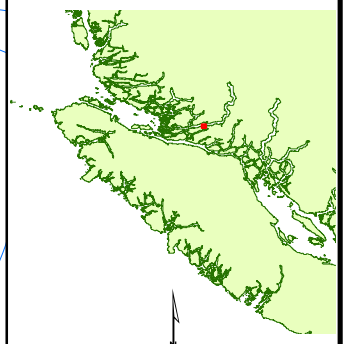
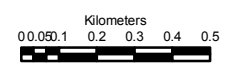
Schedule 7 [ORDER 3(1) 27 - 1]

**Deletion from T0701
Area: 410 Hectares ±**

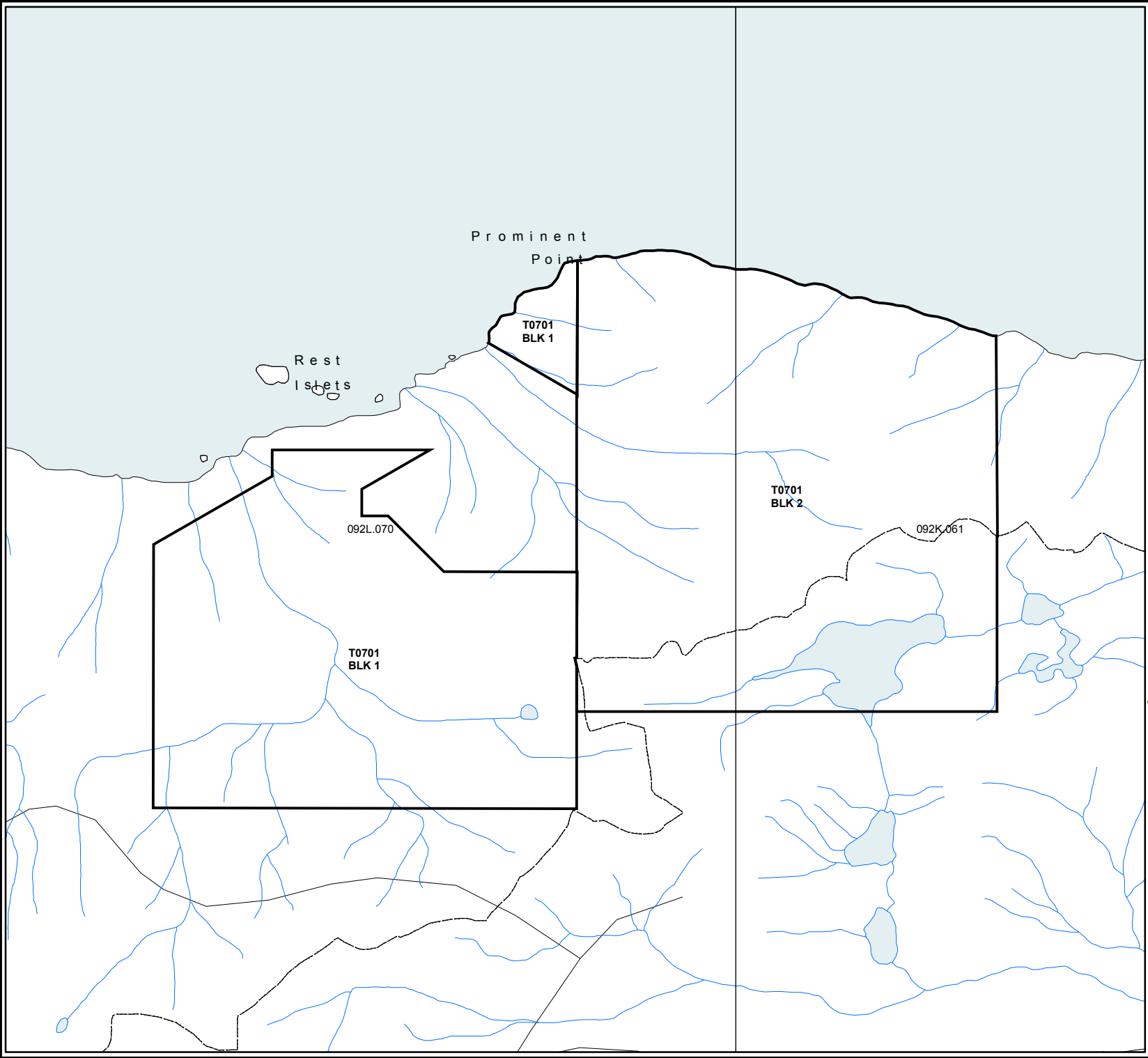
FOREST REGION: **Coast**
 DISTRICT: **North Island - Central Coast**
 LAND DISTRICT: **Range 1 Coast**
 SHOWN AS A: **BOLD SOLID LINE**
 PROJECTION: **ALBERS**
 UNITS: **METERS**
 DATUM: **NAD 83**
 SPHEROID: **GRS1980**

DRAWN BY: **NATHAN ENGE**
 REVISED BY: **NATHAN ENGE**

Area Deleted from T0701



Map Produced By:
 Coastal Resource Mapping Ltd.
 Environmental Mapping and GIS Consulting



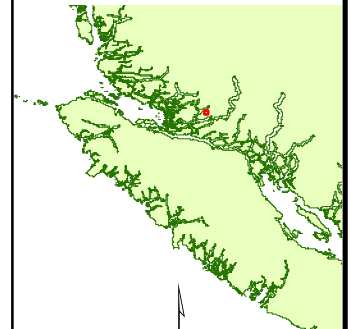

Schedule 8
[ORDER 3(1) 27 - 1]

Deletion from T0685
Area: 653 Hectares ±

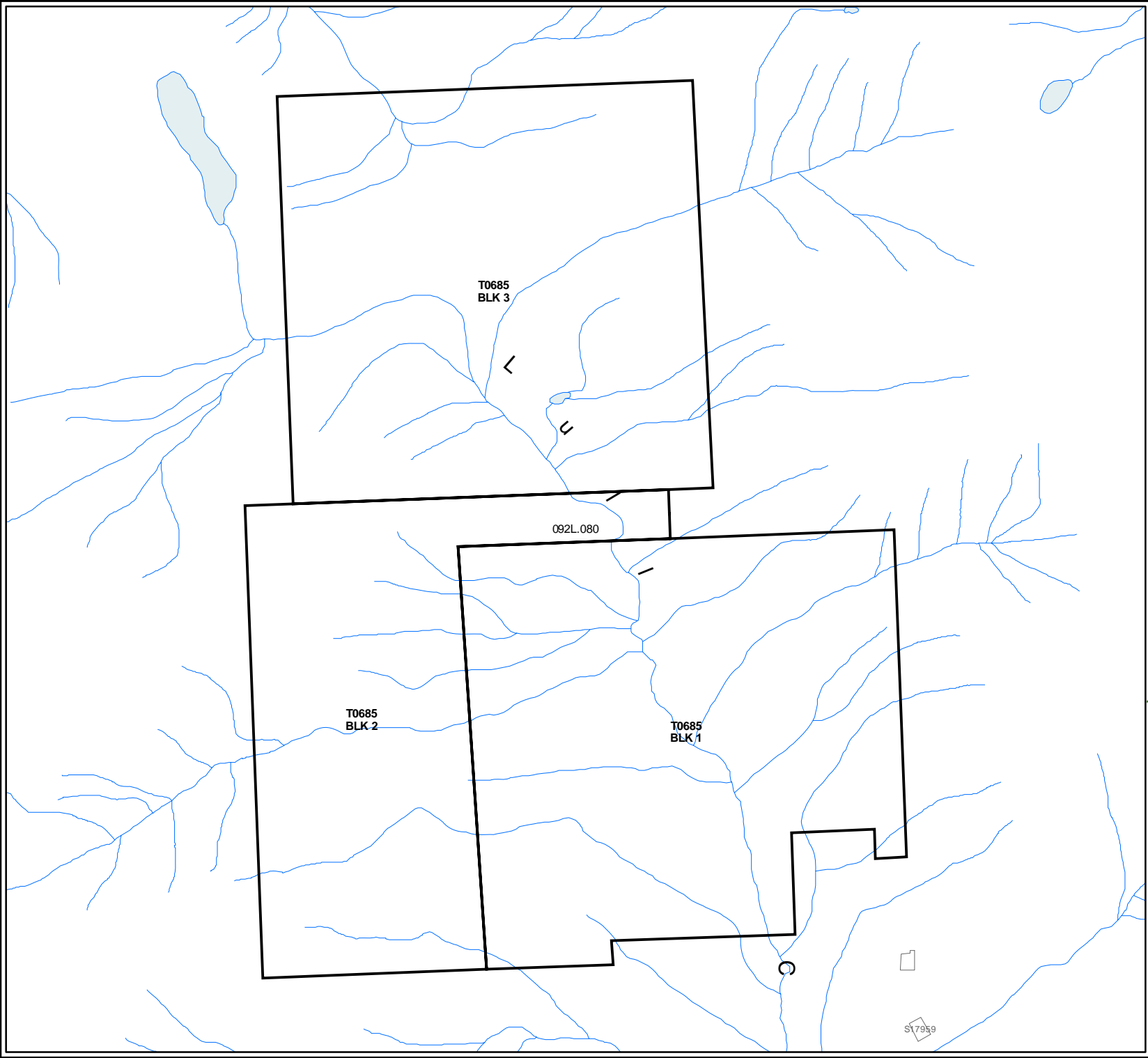
FOREST REGION: **Coast**
DISTRICT: **North Island - Central Coast**
LAND DISTRICT: **Range 1 Coast**
SHOWN AS A: **BOLD SOLID LINE**
PROJECTION: **ALBERS**
UNITS: **METERS**
DATUM: **NAD 83**
SPHEROID: **GRS1980**

DRAWN BY: **NATHAN ENGE**
REVISED BY: **NATHAN ENGE**

 **Area Deleted from T0685**



Map Produced By:
 **Coastal Resource Mapping Ltd.**
Environmental Mapping and GIS Consulting



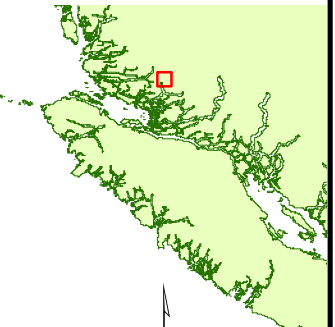
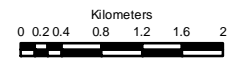
Schedule 9 [ORDER 3(1) 27 - 1]

**Deletion from T0355
Area: 749 Hectares ±**

FOREST REGION: **Coast**
DISTRICT: **North Island - Central Coast**
LAND DISTRICT: **Range 2 Coast**
SHOWN AS A: **BOLD SOLID LINE**
PROJECTION: **ALBERS**
UNITS: **METERS**
DATUM: **NAD 83**
SPHEROID: **GRS1980**

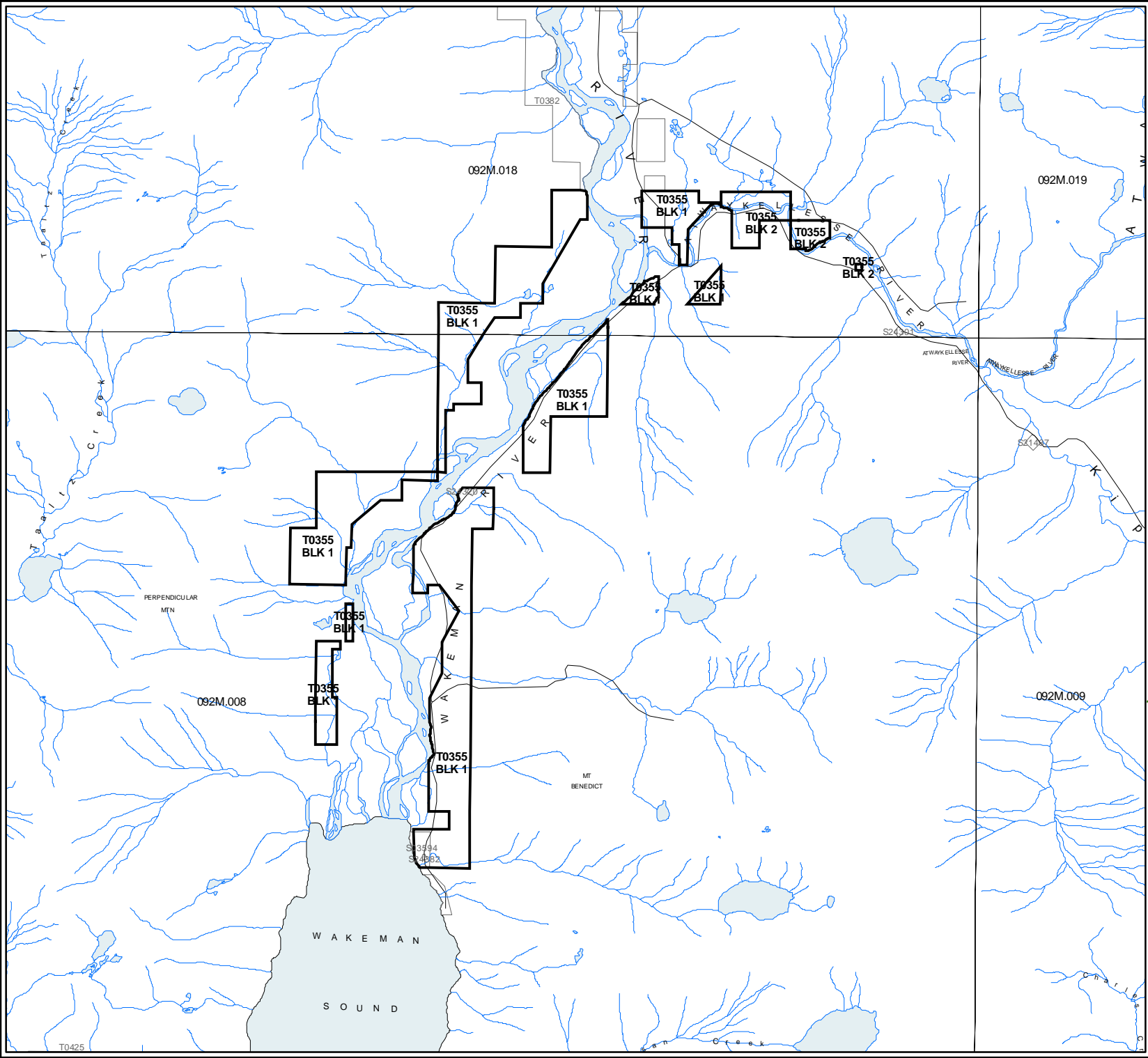
DRAWN BY: **NATHAN ENGE**
REVISED BY: **NATHAN ENGE**

 **Area Deleted from T0355**



1:75,000

Map Produced By:
 **Coastal Resource Mapping Ltd.**
Environmental Mapping and GIS Consulting



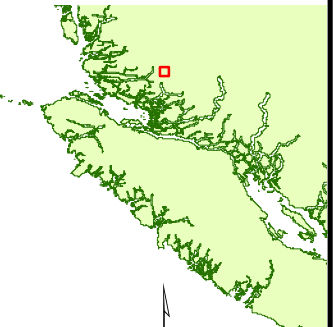
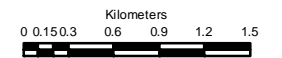
Schedule 10 [ORDER 3(1) 27 - 1]

**Deletion from T0382
Area: 349.3 Hectares±**

FOREST REGION: **Coast**
DISTRICT: **North Island - Central Coast**
LAND DISTRICT: **Range 2 Coast**
SHOWN AS A: **BOLD SOLID LINE**
PROJECTION: **ALBERS**
UNITS: **METERS**
DATUM: **NAD 83**
SPHEROID: **GRS1980**

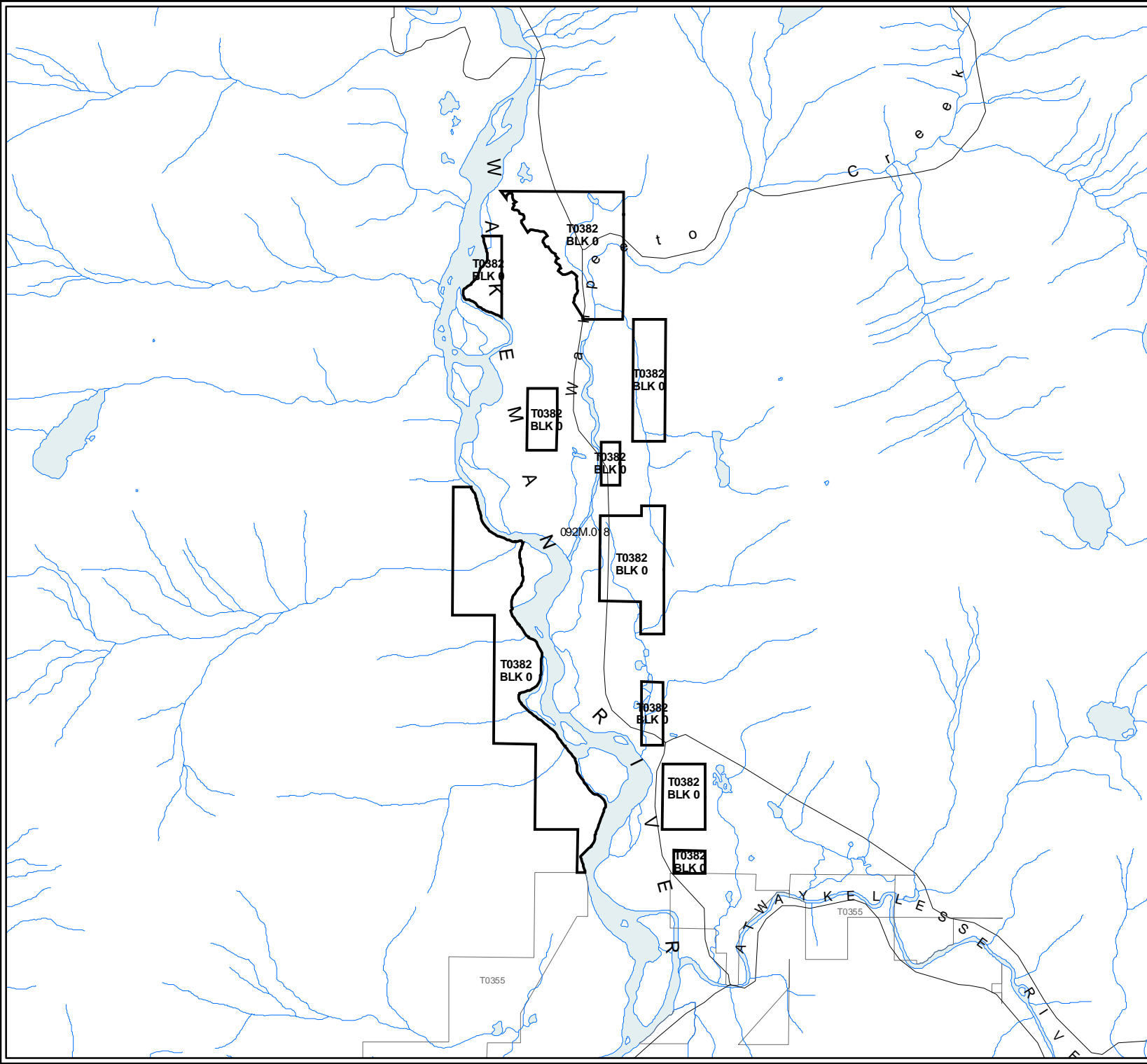
DRAWN BY: **NATHAN ENGE**
REVISED BY: **NATHAN ENGE**

Area Deleted from T0382



1:50,000

Map Produced By:
 Coastal Resource Mapping Ltd.
Environmental Mapping and GIS Consulting



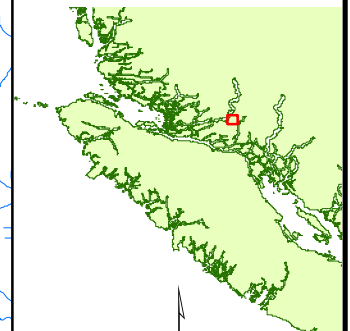
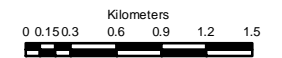
Schedule 11
[ORDER 3(1) 27 - 1]

Deletion from T0688
Area: 971 Hectares ±

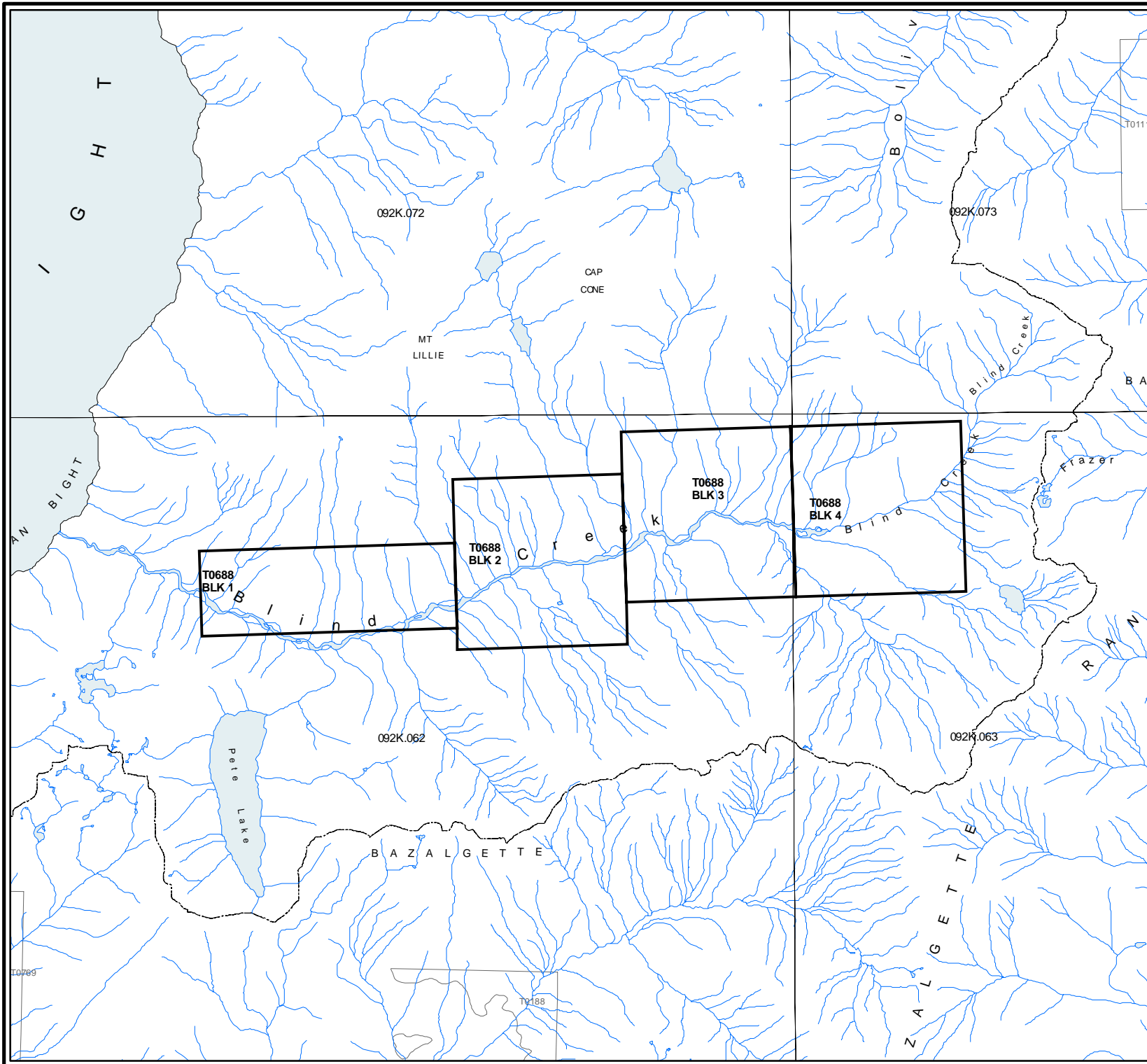
FOREST REGION: **Coast**
DISTRICT: **North Island - Central Coast**
LAND DISTRICT: **Range 1 Coast**
SHOWN AS A: **BOLD SOLID LINE**
PROJECTION: **ALBERS**
UNITS: **METERS**
DATUM: **NAD 83**
SPHEROID: **GRS1980**

DRAWN BY: **NATHAN ENGE**
REVISED BY: **NATHAN ENGE**

 Area Deleted from T0688



Map Produced By:
 **Coastal Resource Mapping Ltd.**
Environmental Mapping and GIS Consulting

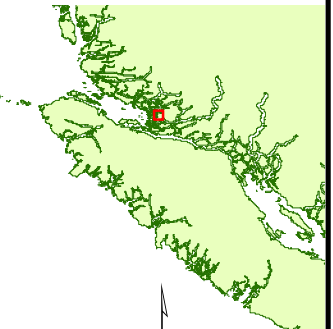
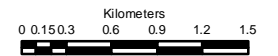


Schedule 12
[ORDER 3(1) 27 - 1]

Deletion from T0487
Area: 1548 Hectares ±

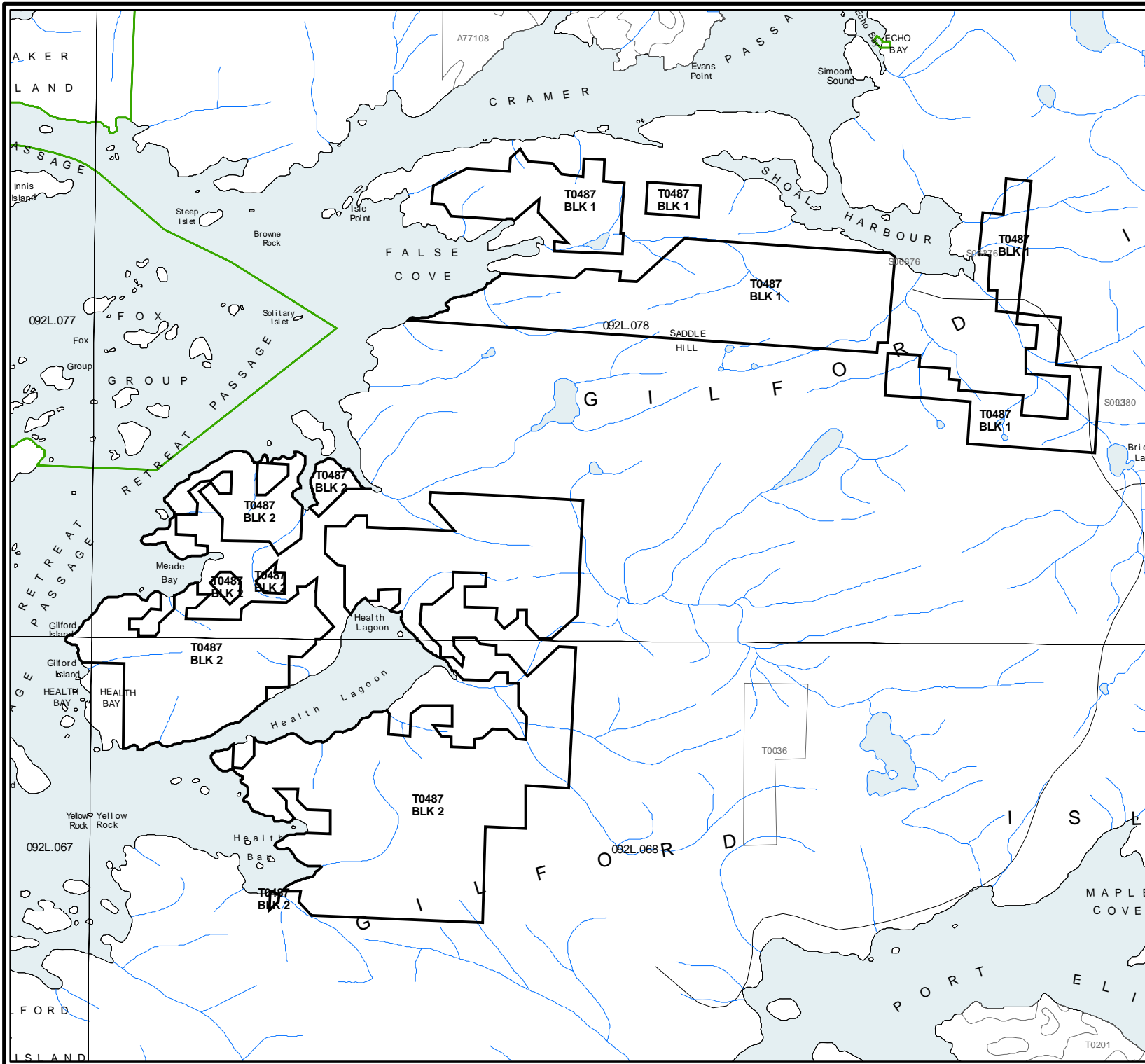
FOREST REGION: **Coast**
DISTRICT: **North Island - Central Coast**
LAND DISTRICT: **Range 1 Coast**
SHOWN AS A: **BOLD SOLID LINE**
PROJECTION: **ALBERS**
UNITS: **METERS**
DATUM: **NAD 83**
SPHEROID: **GRS1980**
DRAWN BY: **NATHAN ENGE**
REVISED BY: **NATHAN ENGE**

 Area Deleted from T0487



1:50,000

Map Produced By:
 **Coastal Resource Mapping Ltd.**
Environmental Mapping and GIS Consulting



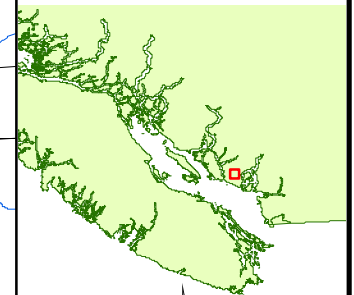
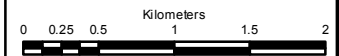
Schedule 2
[ORDER 3(1) 5 - 1]

Deletion from T0851
Area: 161 Hectares ±

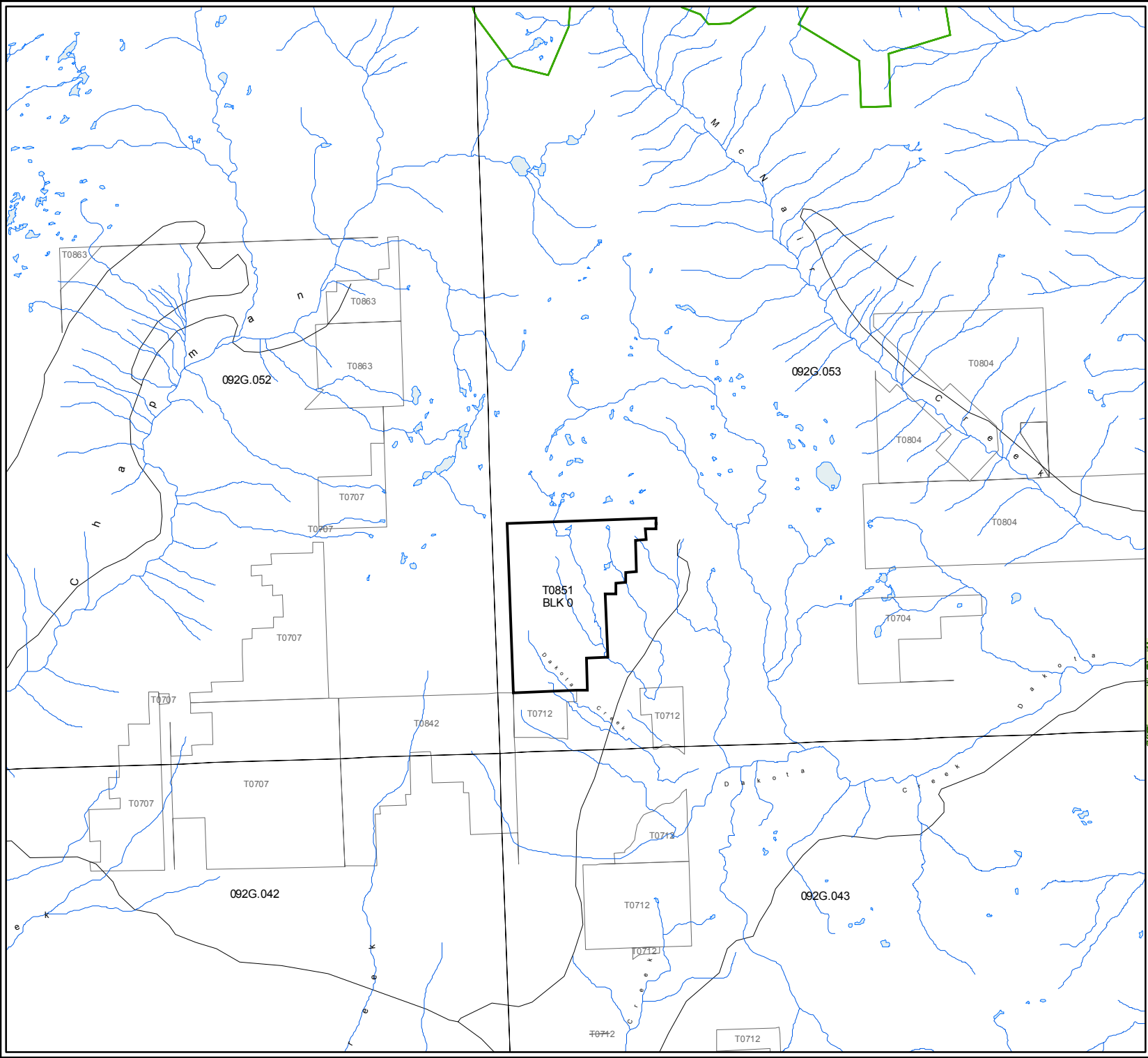
FOREST REGION: **Coast**
DISTRICT: **Sunshine Coast**
LAND DISTRICT: **New Westminster**
SHOWN AS A: **BOLD SOLID LINE**
PROJECTION: **ALBERS**
UNITS: **METERS**
DATUM: **NAD 83**
SPHEROID: **GRS1980**

DRAWN BY: **NATHAN ENGE**
REVISED BY: **NATHAN ENGE**

 **Area Deleted from T0851**



Map Produced By:
 **Coastal Resource Mapping Ltd.**
Environmental Mapping and GIS Consulting



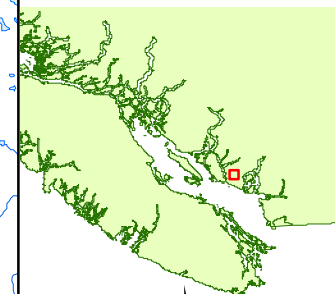
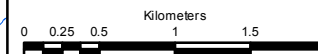
Schedule 3
[ORDER 3(1) 5 - 1]

Deletion from T0863
Area: 106 Hectares ±

FOREST REGION: **Coast**
DISTRICT: **Sunshine Coast**
LAND DISTRICT: **New Westminster**
SHOWN AS A: **BOLD SOLID LINE**
PROJECTION: **ALBERS**
UNITS: **METERS**
DATUM: **NAD 83**
SPHEROID: **GRS1980**

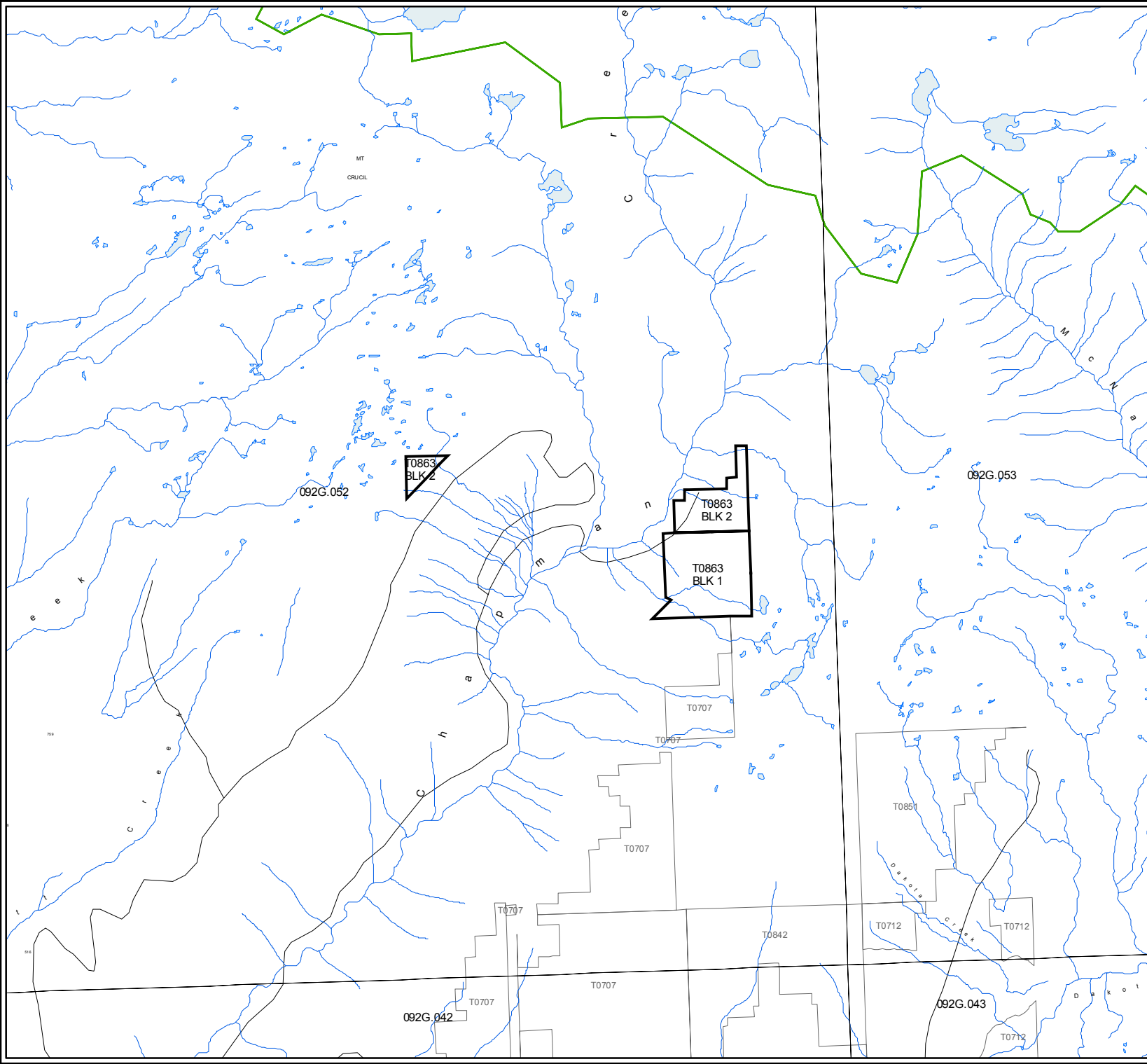
DRAWN BY: **NATHAN ENGE**
REVISED BY: **NATHAN ENGE**

 Area Deleted from T0863



1:50,000

Map Produced By:
 **Coastal Resource Mapping Ltd.**
Environmental Mapping and GIS Consulting



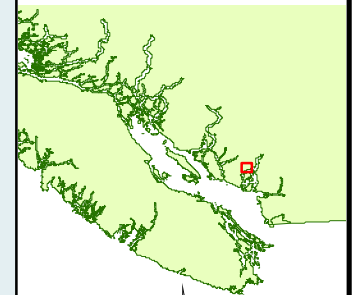
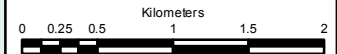
Schedule 4 [ORDER 3(1) 5 - 1]

**Deletion from T0800
Area: 516 Hectares ±**

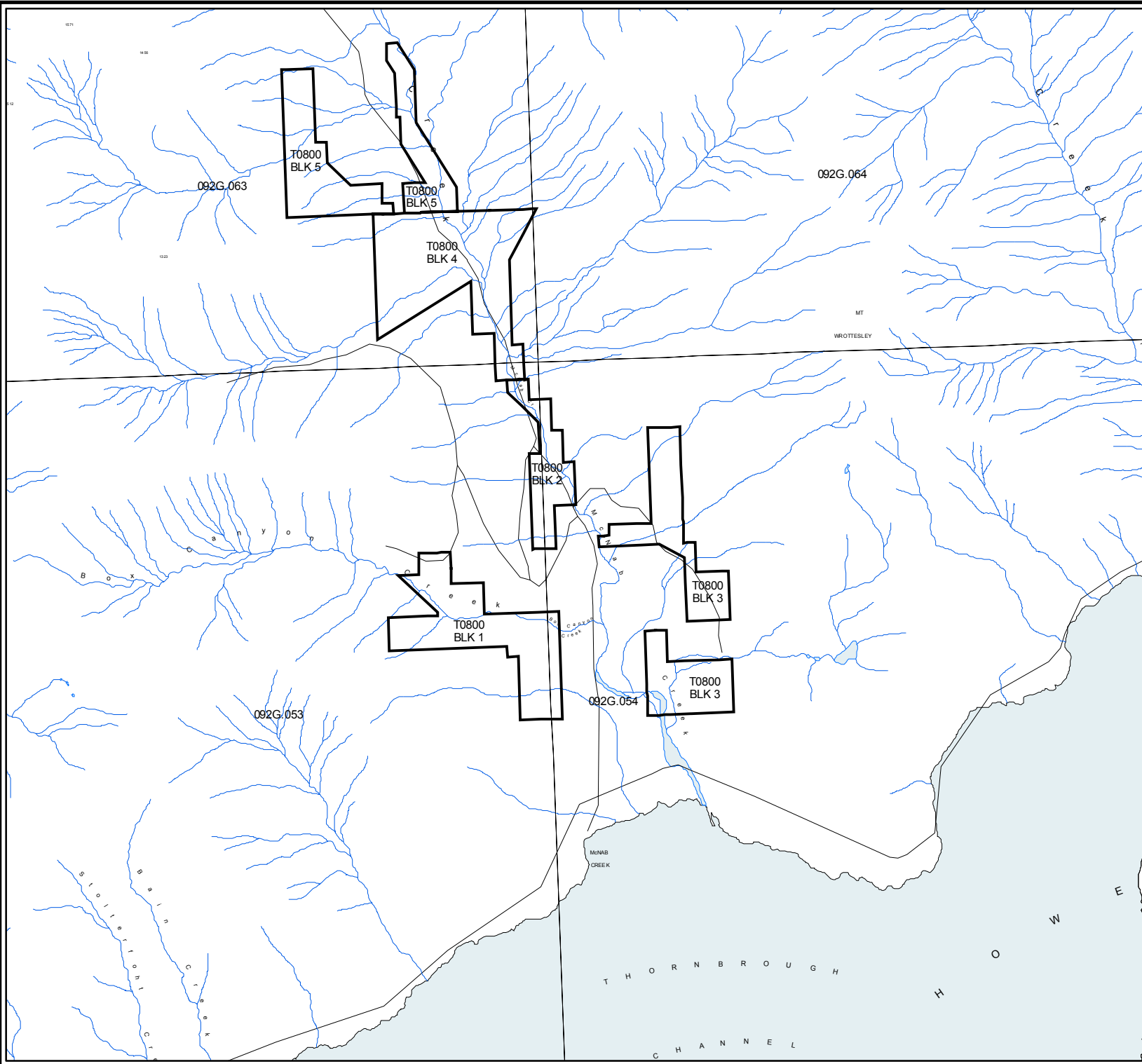
FOREST REGION: **Coast**
 DISTRICT: **Sunshine Coast**
 LAND DISTRICT: **New Westminster**
 SHOWN AS A: **BOLD SOLID LINE**
 PROJECTION: **ALBERS**
 UNITS: **METERS**
 DATUM: **NAD 83**
 SPHEROID: **GRS1980**

DRAWN BY: **NATHAN ENGE**
 REVISED BY: **NATHAN ENGE**

 Area Deleted from T0800



Map Produced By:
 **Coastal Resource Mapping Ltd.**
 Environmental Mapping and GIS Consulting



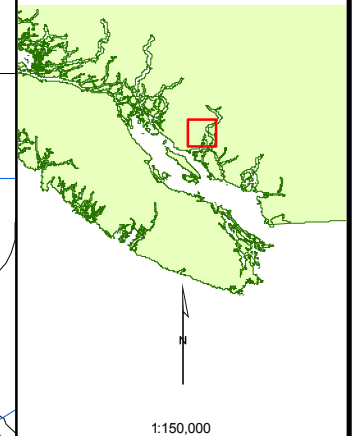
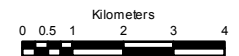
Schedule 5
[ORDER 3(1) 5 - 1]

Deletion from T0812
Area: 1263 Hectares ±

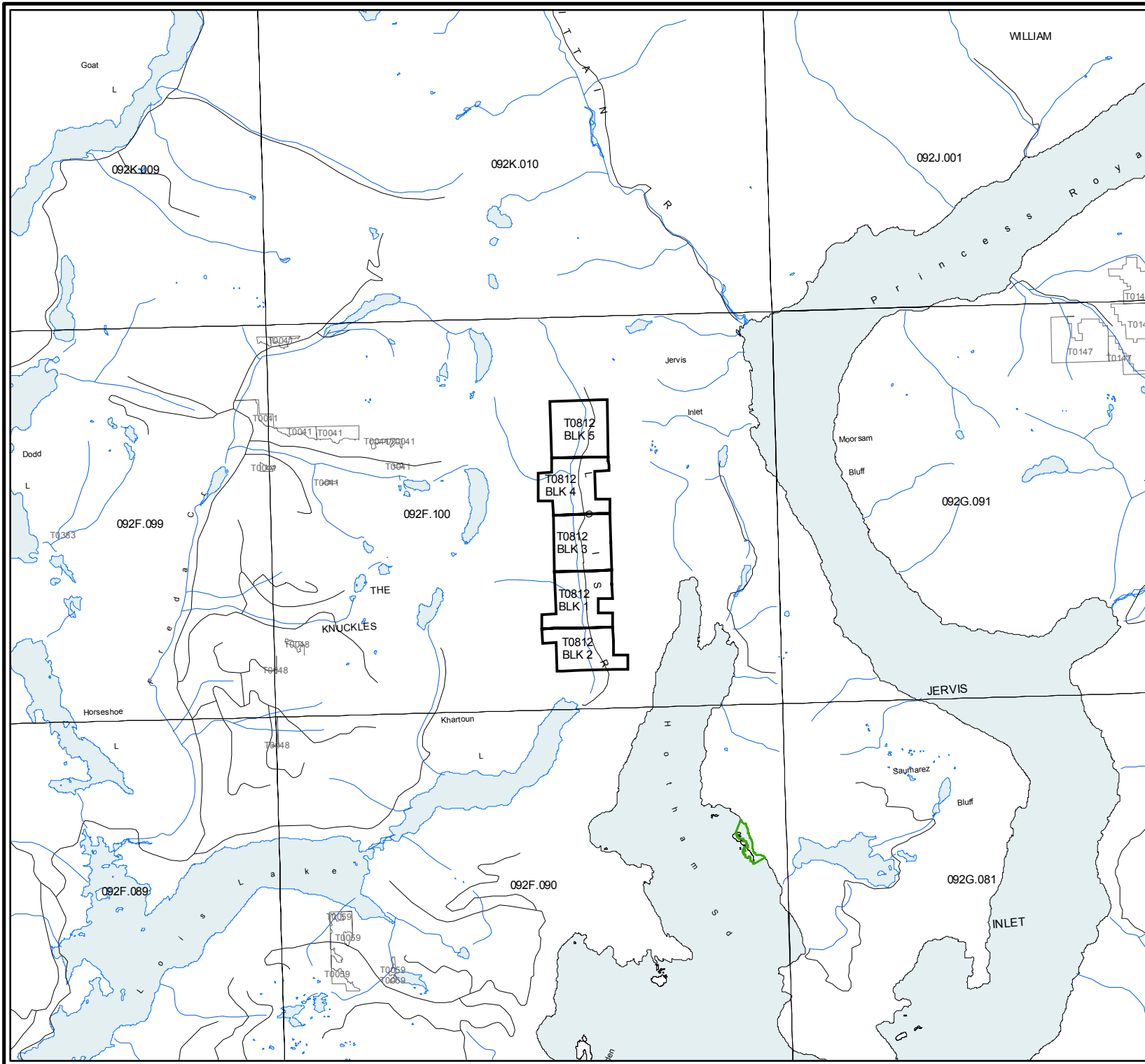
FOREST REGION: **Coast**
DISTRICT: **Sunshine Coast**
LAND DISTRICT: **New Westminster**
SHOWN AS A: **BOLD SOLID LINE**
PROJECTION: **ALBERS**
UNITS: **METERS**
DATUM: **NAD 83**
SPHEROID: **GRS1980**

DRAWN BY: **NATHAN ENGE**
REVISED BY: **NATHAN ENGE**

 Area Deleted from T0812



Map Produced By:
 **Coastal Resource Mapping Ltd.**
Environmental Mapping and GIS Consulting



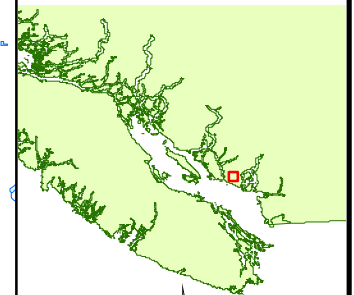
Schedule 6
[ORDER 3(1) 5 - 1]

Deletion from T0842
Area: 174 Hectares ±

FOREST REGION: **Coast**
DISTRICT: **Sunshine Coast**
LAND DISTRICT: **New Westminster**
SHOWN AS A: **BOLD SOLID LINE**
PROJECTION: **ALBERS**
UNITS: **METERS**
DATUM: **NAD 83**
SPHEROID: **GRS1980**

DRAWN BY: **NATHAN ENGE**
REVISED BY: **NATHAN ENGE**

 Area Deleted from T0842



1:50,000

Map Produced By:
 **Coastal Resource Mapping Ltd.**
Environmental Mapping and GIS Consulting

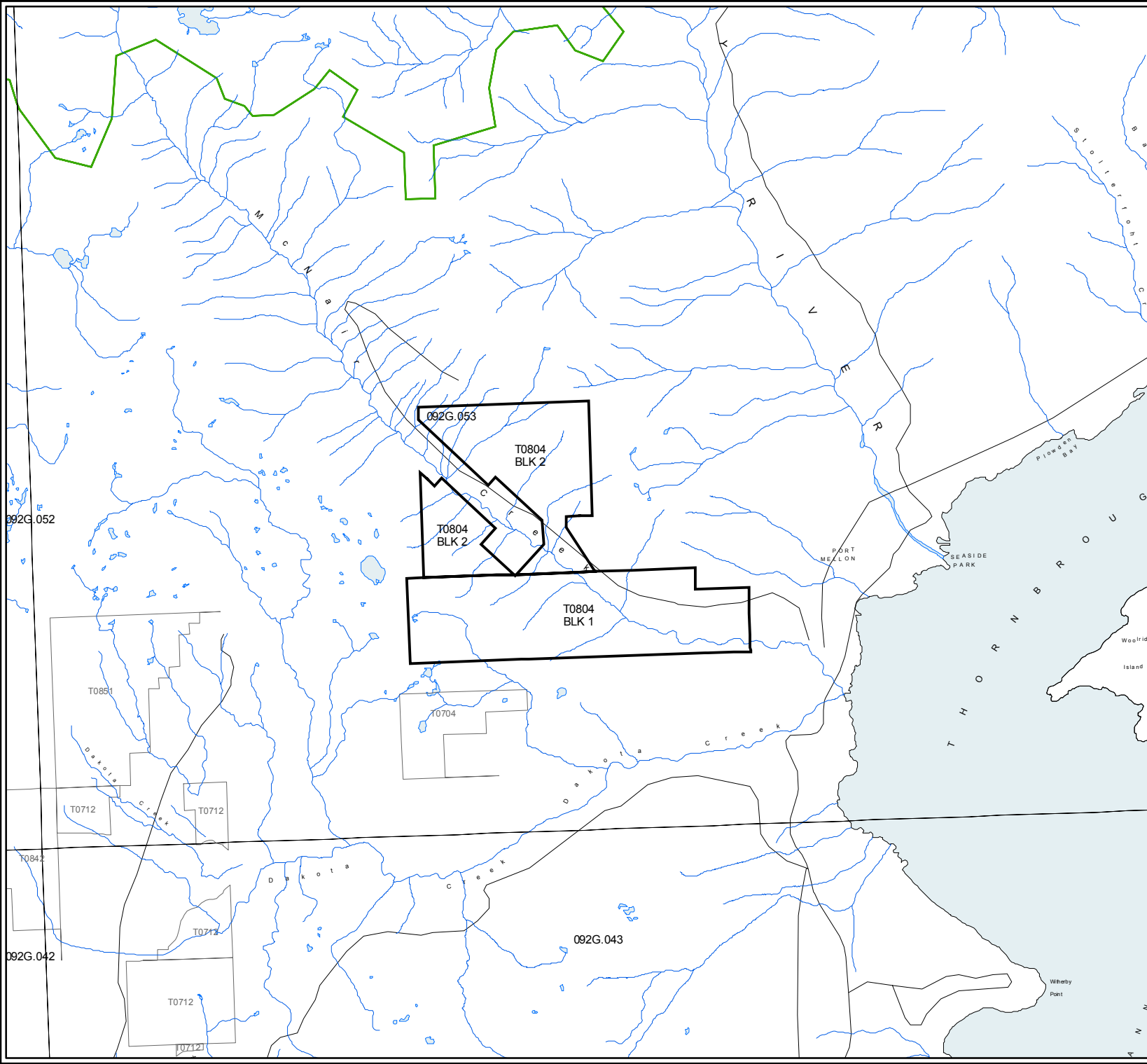
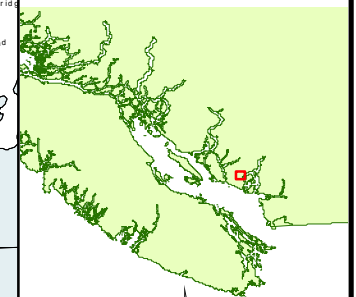
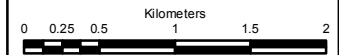
Schedule 7
[ORDER 3(1) 5 - 1]

Deletion from T0804
Area: 444 Hectares ±

FOREST REGION: **Coast**
DISTRICT: **Sunshine Coast**
LAND DISTRICT: **New Westminster**
SHOWN AS A: **BOLD SOLID LINE**
PROJECTION: **ALBERS**
UNITS: **METERS**
DATUM: **NAD 83**
SPHEROID: **GRS1980**

DRAWN BY: **NATHAN ENGE**
REVISED BY: **NATHAN ENGE**

 **Area Deleted from T0804**



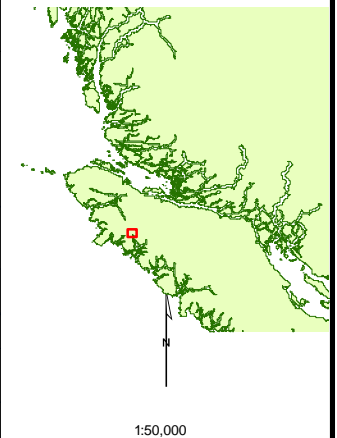
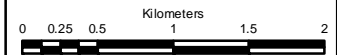
Schedule 2
[ORDER 3(1)7 - 1]

Deletion from T0178
Area: 92 Hectares ±

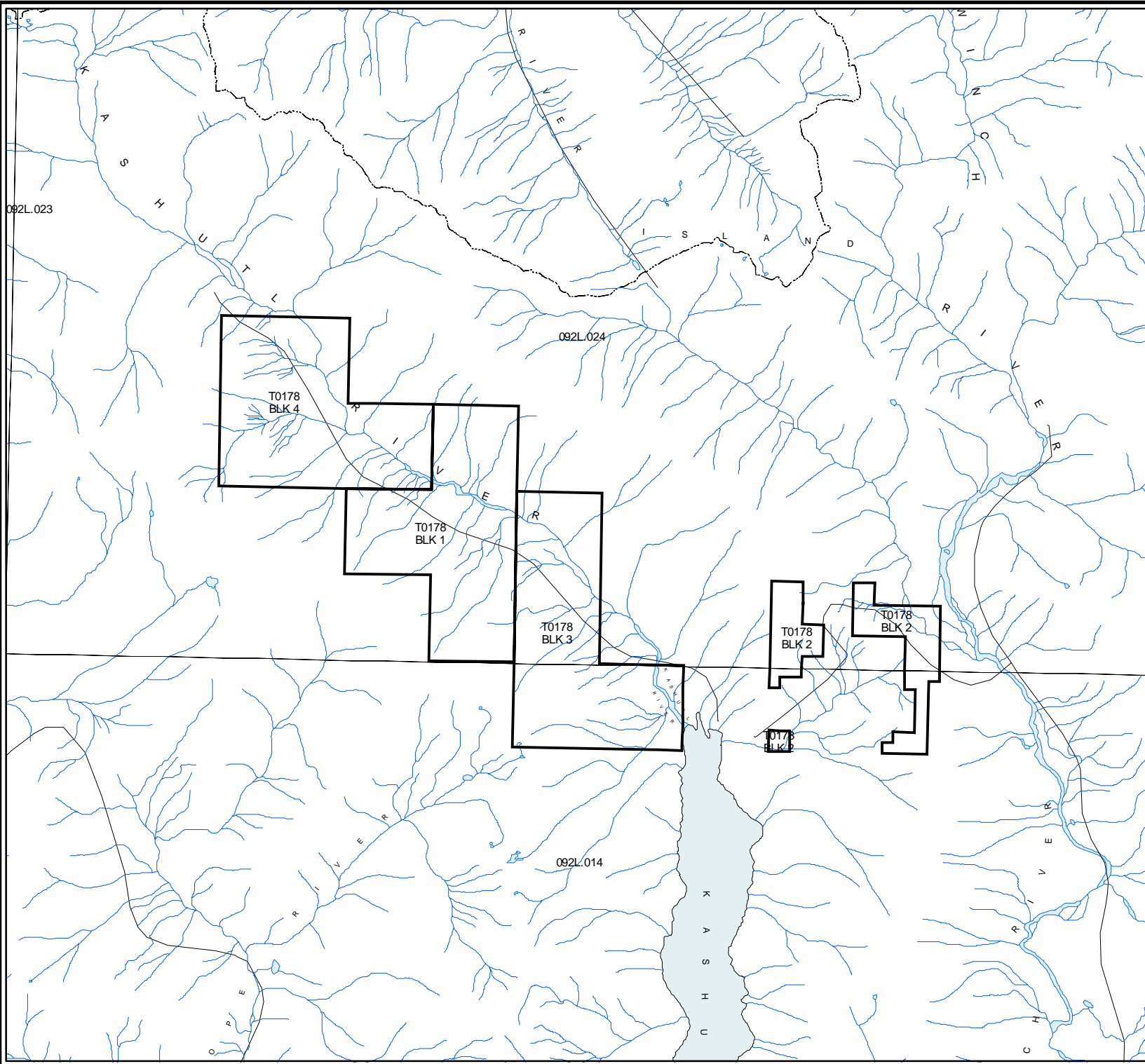
FOREST REGION: **Coast**
DISTRICT: **Campbell River**
LAND DISTRICT: **Rupert**
SHOWN AS A: **BOLD SOLID LINE**
PROJECTION: **ALBERS**
UNITS: **METERS**
DATUM: **NAD 83**
SPHEROID: **GRS1980**

DRAWN BY: **NATHAN ENGE**
REVISED BY: **NATHAN ENGE**

 **Area Deleted from T0178**



Map Produced By:
 **Coastal Resource Mapping Ltd.**
Environmental Mapping and GIS Consulting



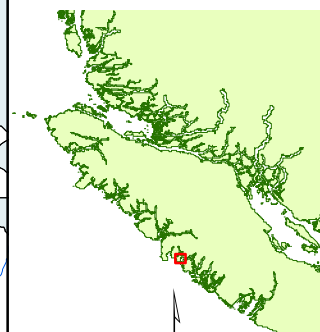
Schedule 3 [ORDER 3(1)7 - 1]

**Deletion from T0277
Area: 283 Hectares ±**

FOREST REGION: **Coast**
DISTRICT: **South Island**
LAND DISTRICT: **Clayoquot**
SHOWN AS A: **BOLD SOLID LINE**
PROJECTION: **ALBERS**
UNITS: **METERS**
DATUM: **NAD 83**
SPHEROID: **GRS1980**

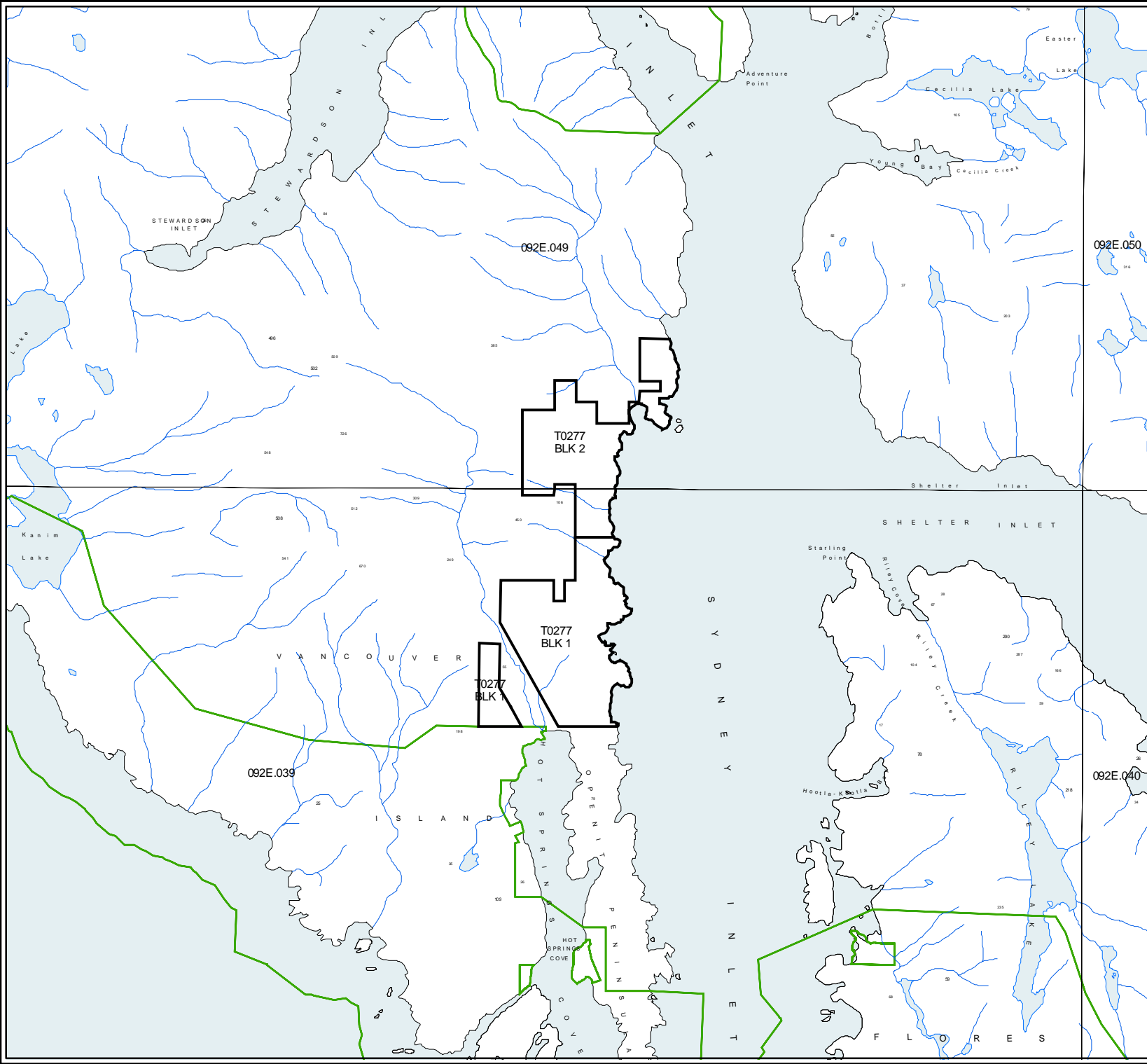
DRAWN BY: **NATHAN ENGE**
REVISED BY: **NATHAN ENGE**

 Area Deleted from T0277



1:50,000

Map Produced By:
 **Coastal Resource Mapping Ltd.**
Environmental Mapping and GIS Consulting



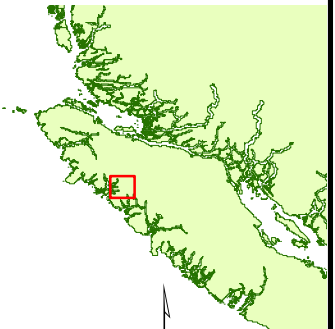
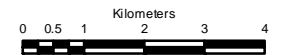
Schedule 4
[ORDER 3(1)7 - 1]

Deletion from T0286
Area: 313 Hectares ±

FOREST REGION: **Coast**
DISTRICT: **Campbell River**
LAND DISTRICT: **Rupert**
SHOWN AS A: **BOLD SOLID LINE**
PROJECTION: **ALBERS**
UNITS: **METERS**
DATUM: **NAD 83**
SPHEROID: **GRS1980**

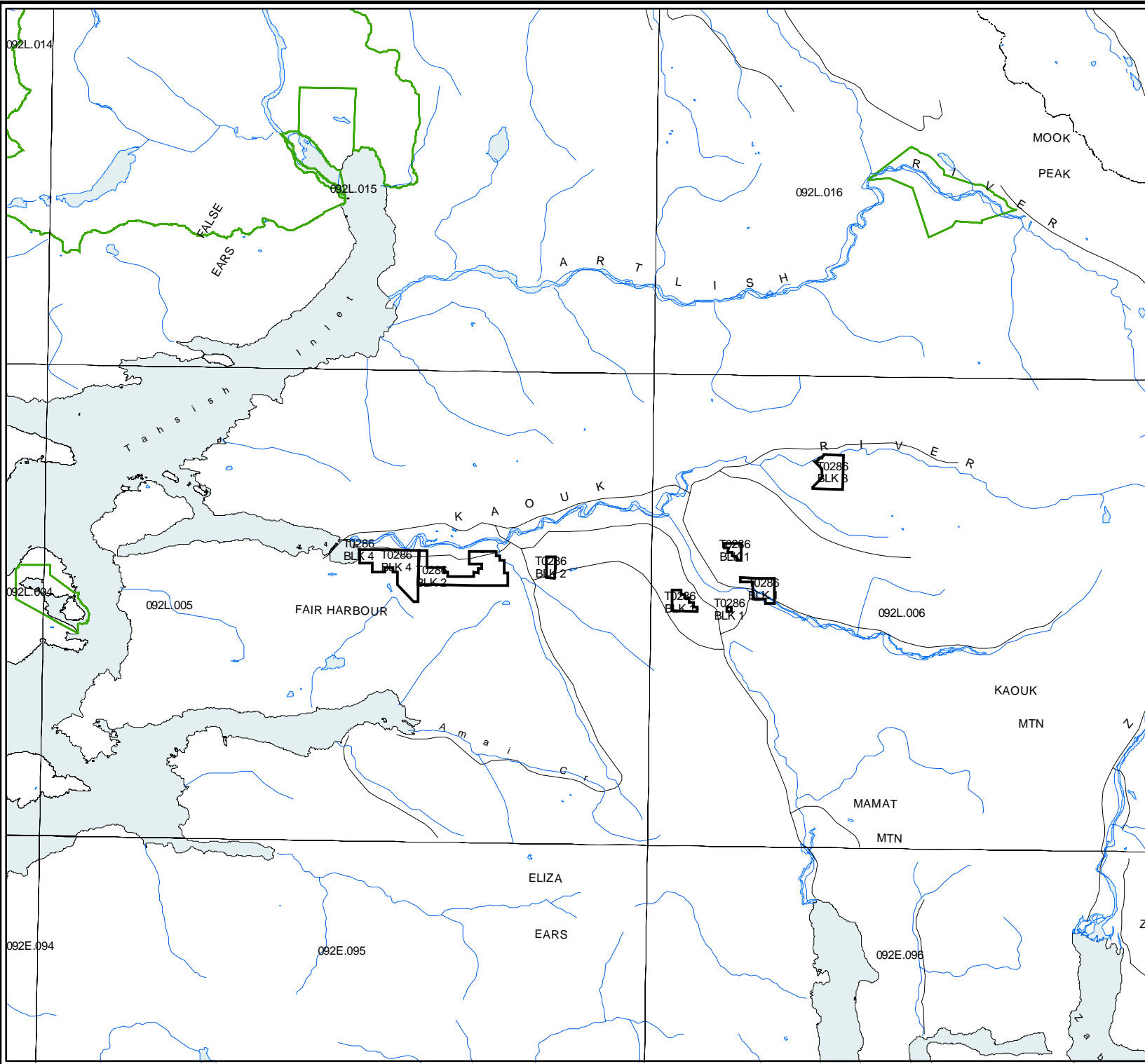
DRAWN BY: **NATHAN ENGE**
REVISED BY: **NATHAN ENGE**

 **Area Deleted from T0286**



1:125,000

Map Produced By:
 **Coastal Resource Mapping Ltd.**
Environmental Mapping and GIS Consulting



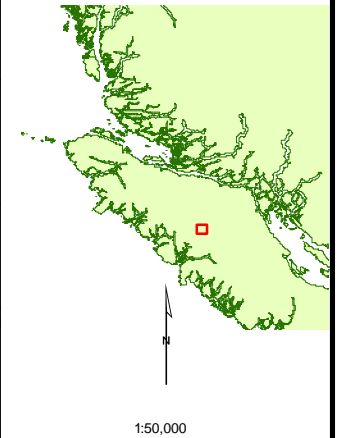
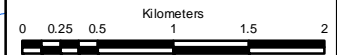
Schedule 5
[ORDER 3(1)7 - 1]

Deletion from T0353
Area: 209 Hectares ±

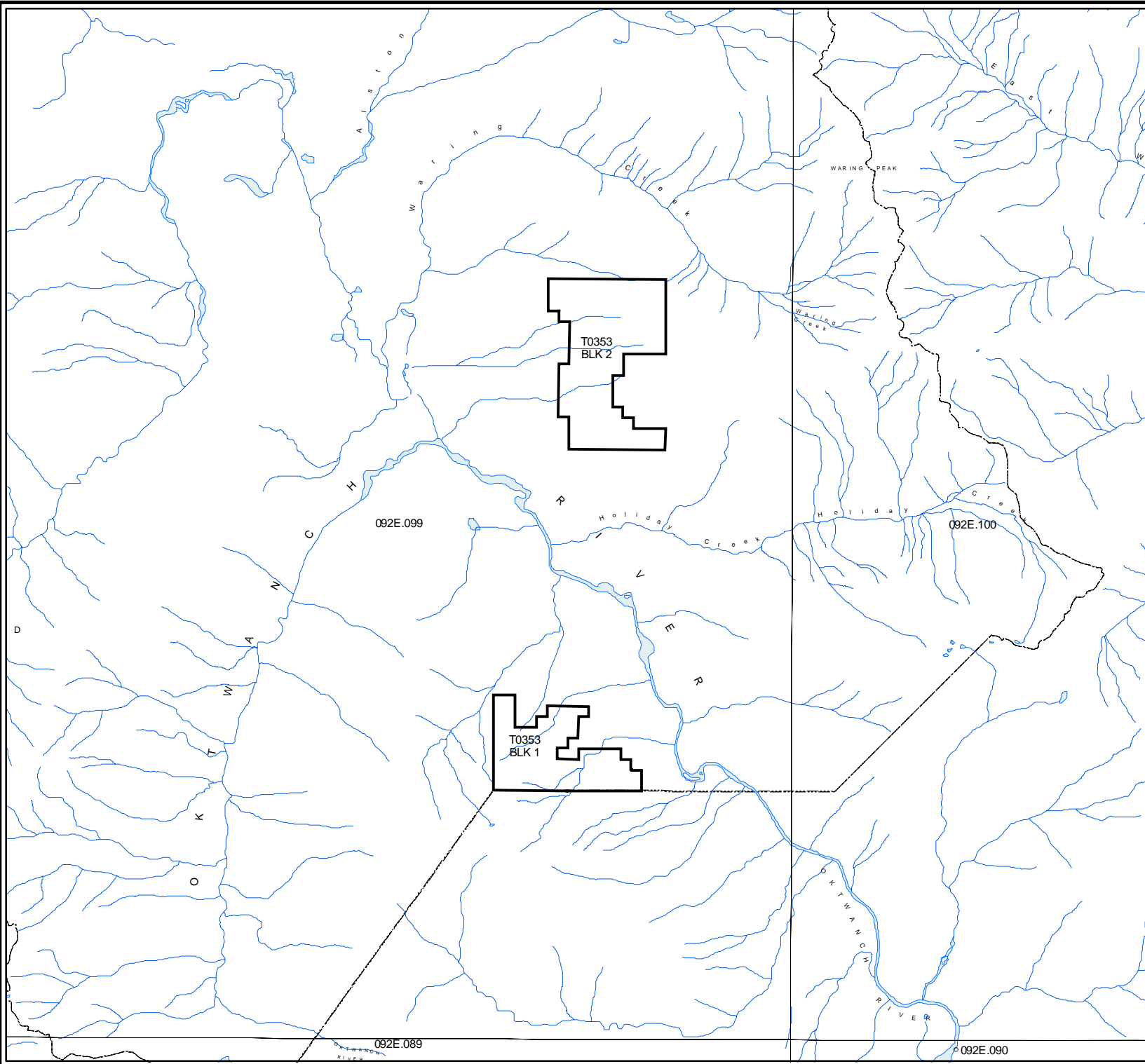
FOREST REGION: **Coast**
DISTRICT: **North Island - Central Coast**
LAND DISTRICT: **Nootka**
SHOWN AS A: **BOLD SOLID LINE**
PROJECTION: **ALBERS**
UNITS: **METERS**
DATUM: **NAD 83**
SPHEROID: **GRS1980**

DRAWN BY: **NATHAN ENGE**
REVISED BY: **NATHAN ENGE**

Area Deleted from T0353



Map Produced By:
 Coastal Resource Mapping Ltd.
Environmental Mapping and GIS Consulting



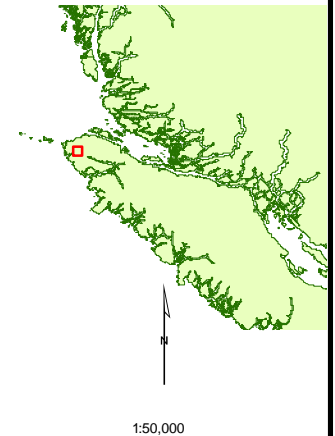
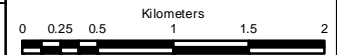
Schedule 6
[ORDER 3(1)7 - 1]

Deletion from T0782
Area: 221 Hectares ±

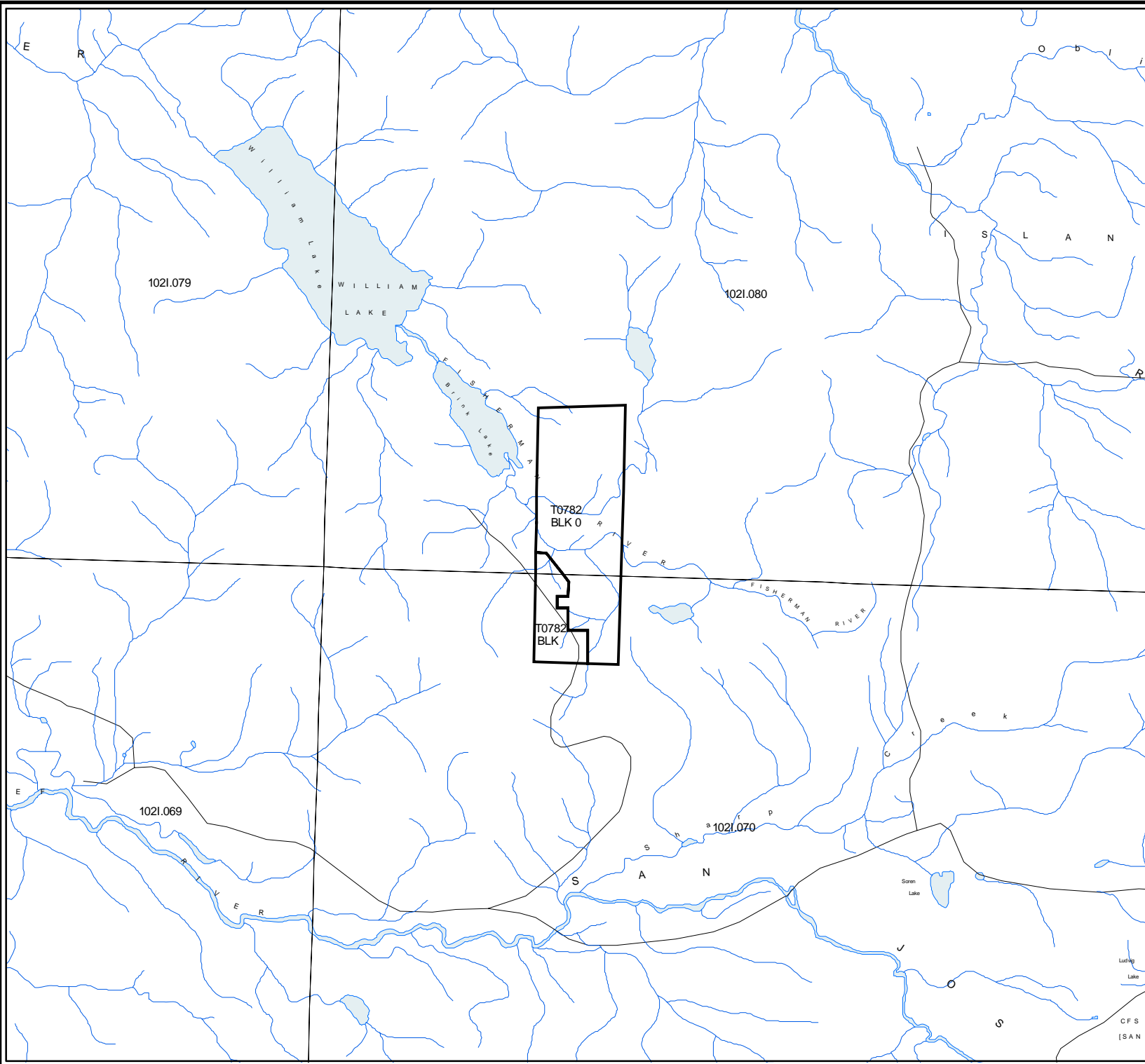
FOREST REGION: **Coast**
DISTRICT: **North Island - Central Coast**
LAND DISTRICT: **Rupert**
SHOWN AS A: **BOLD SOLID LINE**
PROJECTION: **ALBERS**
UNITS: **METERS**
DATUM: **NAD 83**
SPHEROID: **GRS1980**

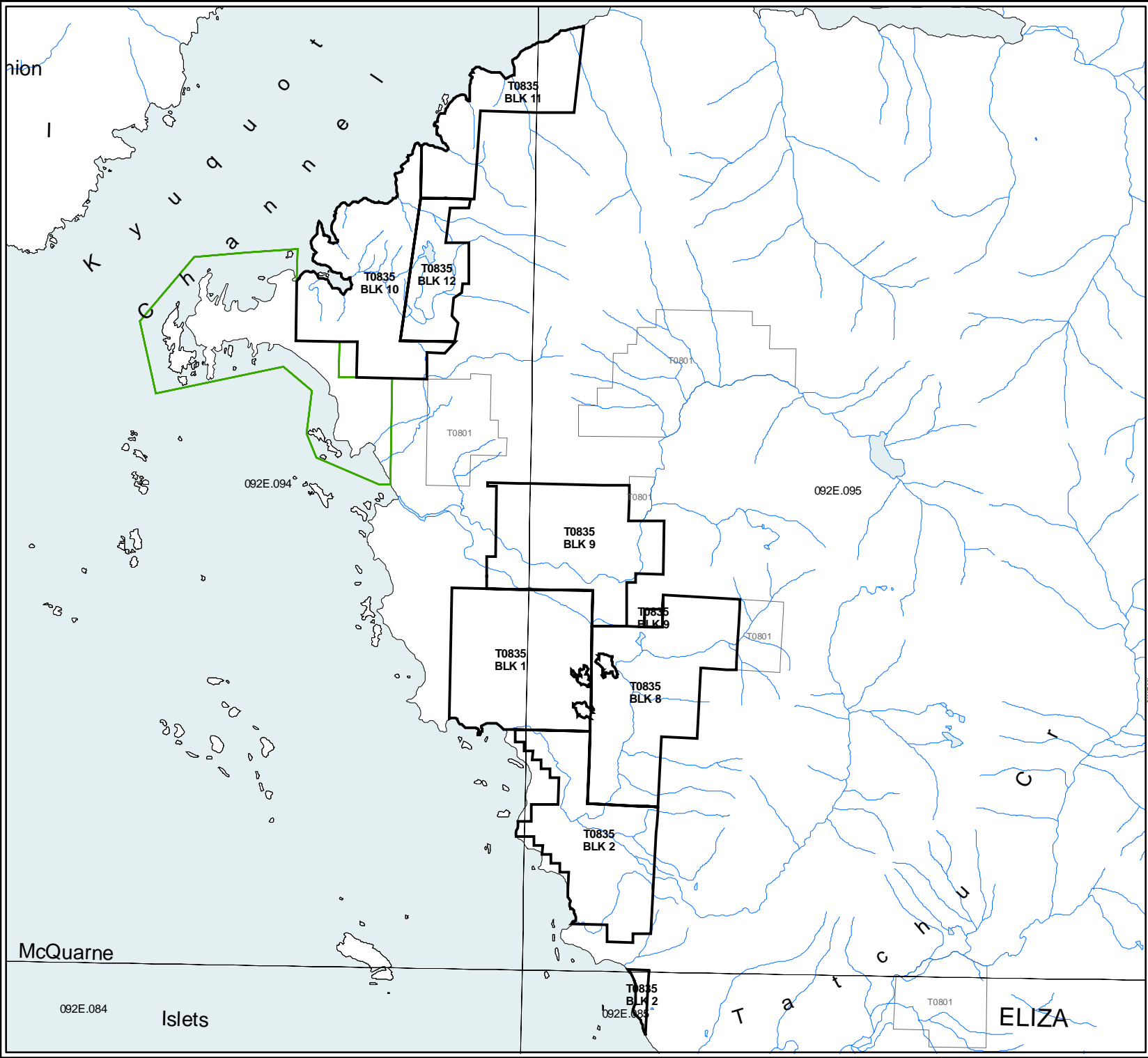
DRAWN BY: **NATHAN ENGE**
REVISED BY: **NATHAN ENGE**

 **Area Deleted from T0782**



Map Produced By:
 **Coastal Resource Mapping Ltd.**
Environmental Mapping and GIS Consulting



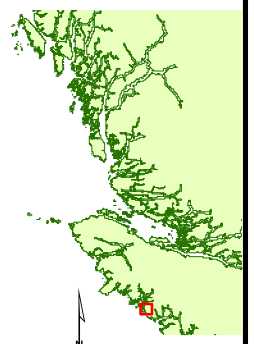
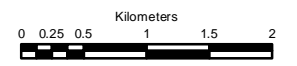


Schedule 7
[ORDER 3(1) 7 - 1]

Deletion from T0835
Area: 1427 Hectares ±

FOREST REGION: **Coast**
 DISTRICT: **Campbell River**
 LAND DISTRICT: **Nootka**
 SHOWN AS A: **BOLD SOLID LINE**
 PROJECTION: **ALBERS**
 UNITS: **METERS**
 DATUM: **NAD 83**
 SPHEROID: **GRS1980**
 DRAWN BY: **NATHAN ENGE**
 REVISED BY: **NATHAN ENGE**

Area Deleted from T0835



1:60,000

Map Produced By:

Coastal Resource Mapping Ltd.
 Environmental Mapping and GIS Consulting

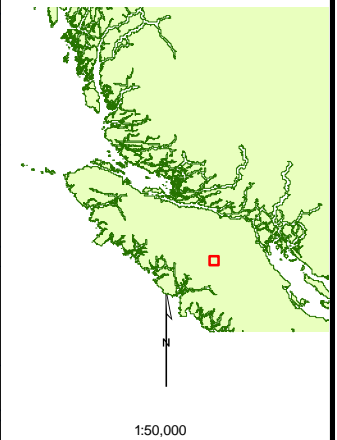
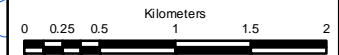
Schedule 8
[ORDER 3(1)7 - 1]

Deletion from T0844
Area: 657 Hectares ±

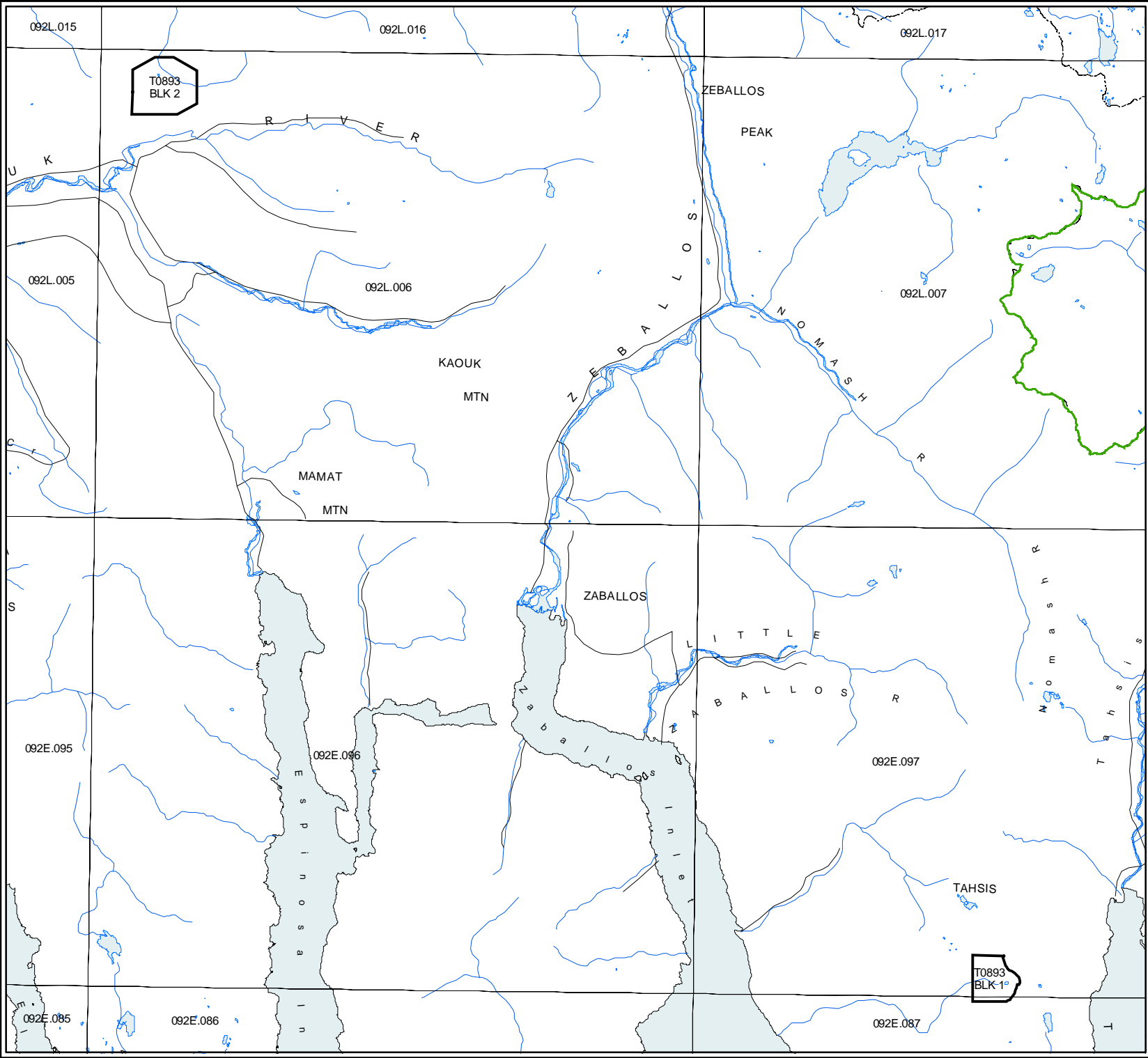
FOREST REGION: **Coast**
DISTRICT: **Campbell River**
LAND DISTRICT: **Nootka**
SHOWN AS A: **BOLD SOLID LINE**
PROJECTION: **ALBERS**
UNITS: **METERS**
DATUM: **NAD 83**
SPHEROID: **GRS1980**

DRAWN BY: **NATHAN ENGE**
REVISED BY: **NATHAN ENGE**

 Area Deleted from T0844



Map Produced By:
 Coastal Resource Mapping Ltd.
Environmental Mapping and GIS Consulting



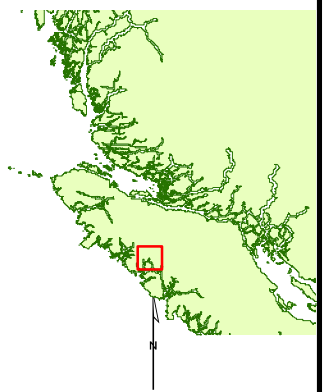
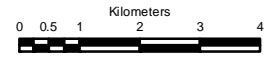
Schedule 9
[ORDER 3(1)7 - 1]

Deletion from T0893
Area: 335 Hectares ±

FOREST REGION: **Coast**
 DISTRICT: **Campbell River**
 LAND DISTRICT: **Nootka/Rupert**
 SHOWN AS A: **BOLD SOLID LINE**
 PROJECTION: **ALBERS**
 UNITS: **METERS**
 DATUM: **NAD 83**
 SPHEROID: **GRS1980**

DRAWN BY: **NATHAN ENGE**
 REVISED BY: **NATHAN ENGE**

Area Deleted from T0893



1:125,000

Map Produced By:
Coastal Resource Mapping Ltd.
 Environmental Mapping and GIS Consulting



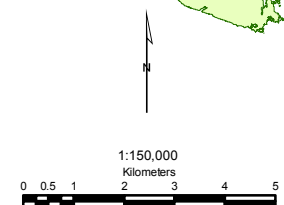
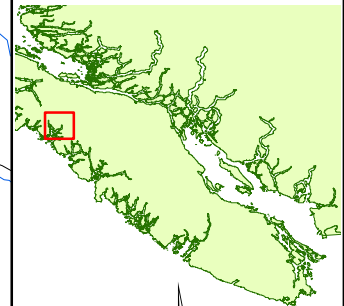
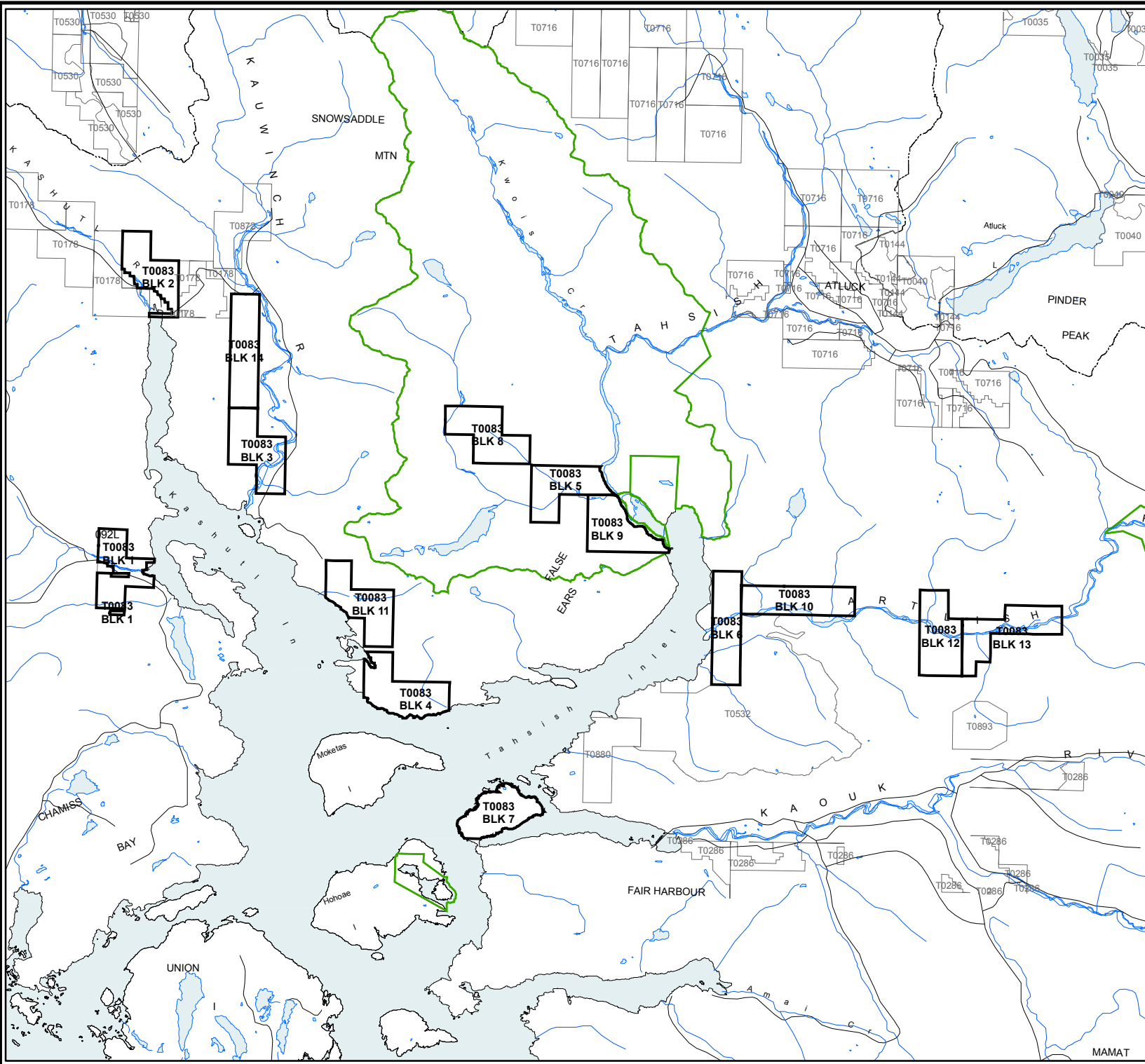
Schedule 2
[ORDER 3(1) 23 - 1]

Deletion from T0083
Area: 1583 Hectares ±

FOREST REGION: **Coast**
DISTRICT: **Campbell River**
LAND DISTRICT: **Rupert**
SHOWN AS A: **BOLD SOLID LINE**
PROJECTION: **ALBERS**
UNITS: **METERS**
DATUM: **NAD 83**
SPHEROID: **GRS1980**

DRAWN BY: **NATHAN ENGE**
REVISED BY: **NATHAN ENGE**

 Area Deleted from T0083



Map Produced By:
 **Coastal Resource Mapping Ltd.**
Environmental Mapping and GIS Consulting

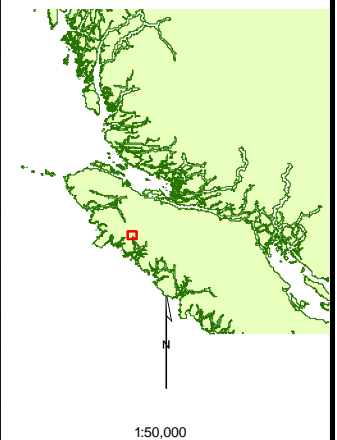
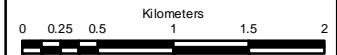
Schedule 2
[ORDER 3(1)7 - 1]

Deletion from T0178
Area: 92 Hectares ±

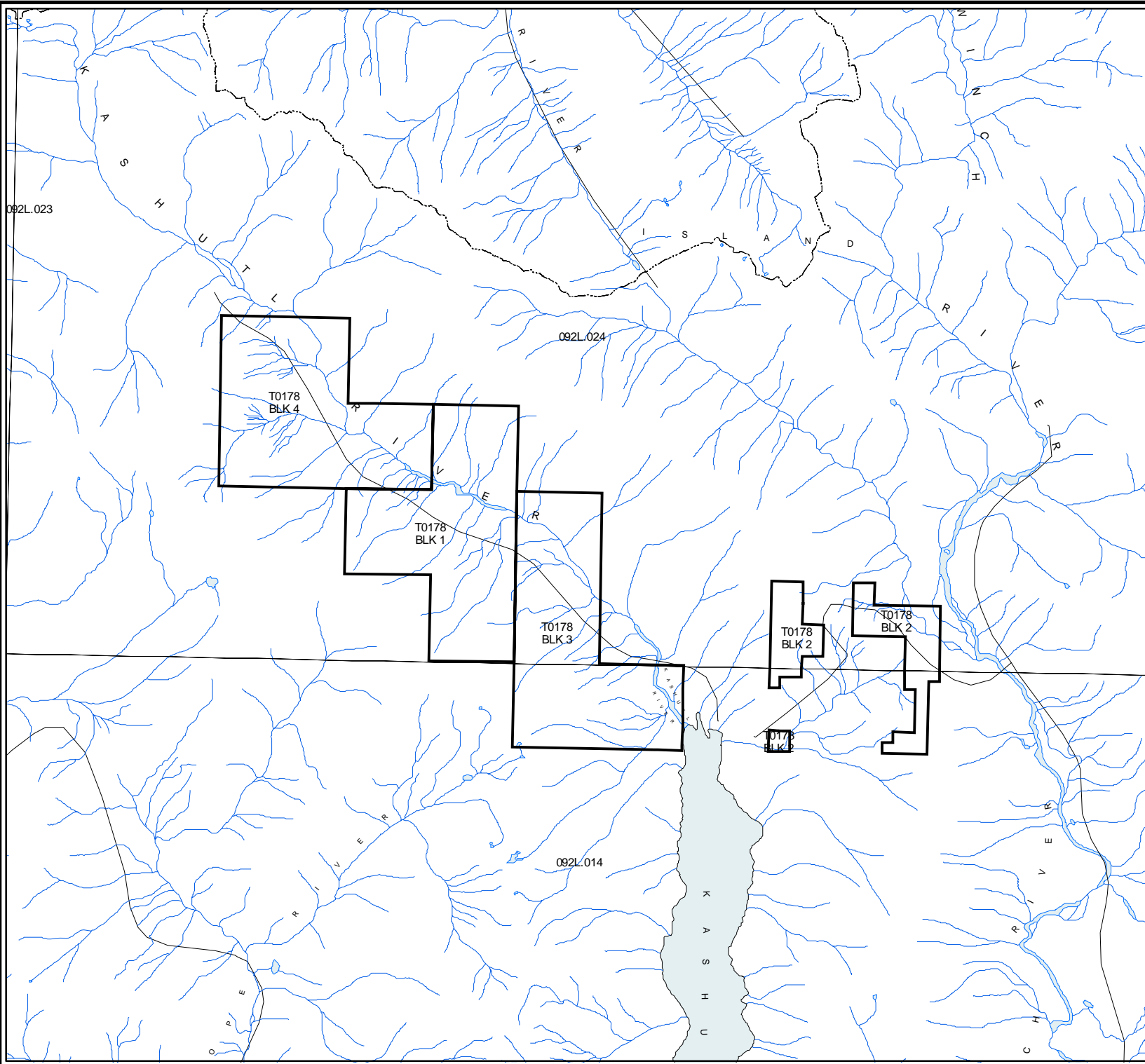
FOREST REGION: **Coast**
DISTRICT: **Campbell River**
LAND DISTRICT: **Rupert**
SHOWN AS A: **BOLD SOLID LINE**
PROJECTION: **ALBERS**
UNITS: **METERS**
DATUM: **NAD 83**
SPHEROID: **GRS1980**

DRAWN BY: **NATHAN ENGE**
REVISED BY: **NATHAN ENGE**

 **Area Deleted from T0178**



Map Produced By:
 **Coastal Resource Mapping Ltd.**
Environmental Mapping and GIS Consulting



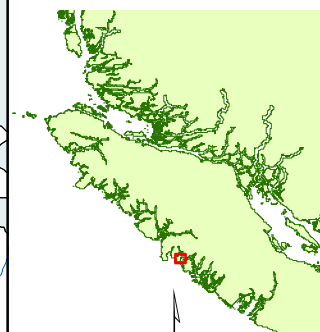
Schedule 3 [ORDER 3(1)7 - 1]

**Deletion from T0277
Area: 283 Hectares ±**

FOREST REGION: **Coast**
DISTRICT: **South Island**
LAND DISTRICT: **Clayoquot**
SHOWN AS A: **BOLD SOLID LINE**
PROJECTION: **ALBERS**
UNITS: **METERS**
DATUM: **NAD 83**
SPHEROID: **GRS1980**

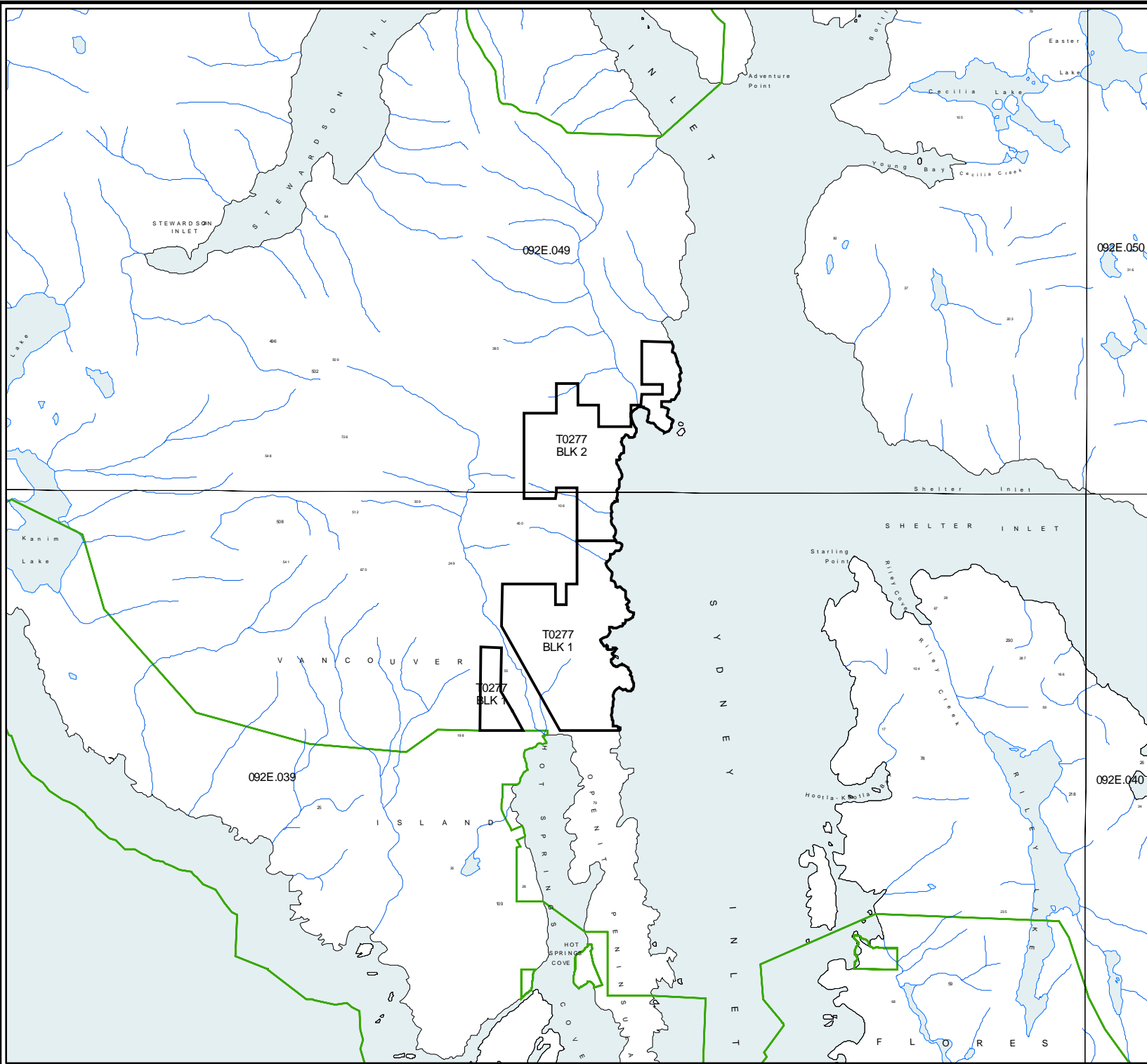
DRAWN BY: **NATHAN ENGE**
REVISED BY: **NATHAN ENGE**

 Area Deleted from T0277



1:50,000

Map Produced By:
 **Coastal Resource Mapping Ltd.**
Environmental Mapping and GIS Consulting



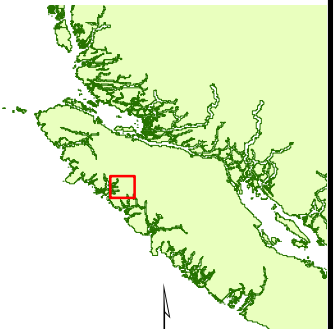
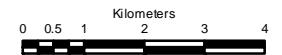
Schedule 4
[ORDER 3(1)7 - 1]

Deletion from T0286
Area: 313 Hectares ±

FOREST REGION: **Coast**
DISTRICT: **Campbell River**
LAND DISTRICT: **Rupert**
SHOWN AS A: **BOLD SOLID LINE**
PROJECTION: **ALBERS**
UNITS: **METERS**
DATUM: **NAD 83**
SPHEROID: **GRS1980**

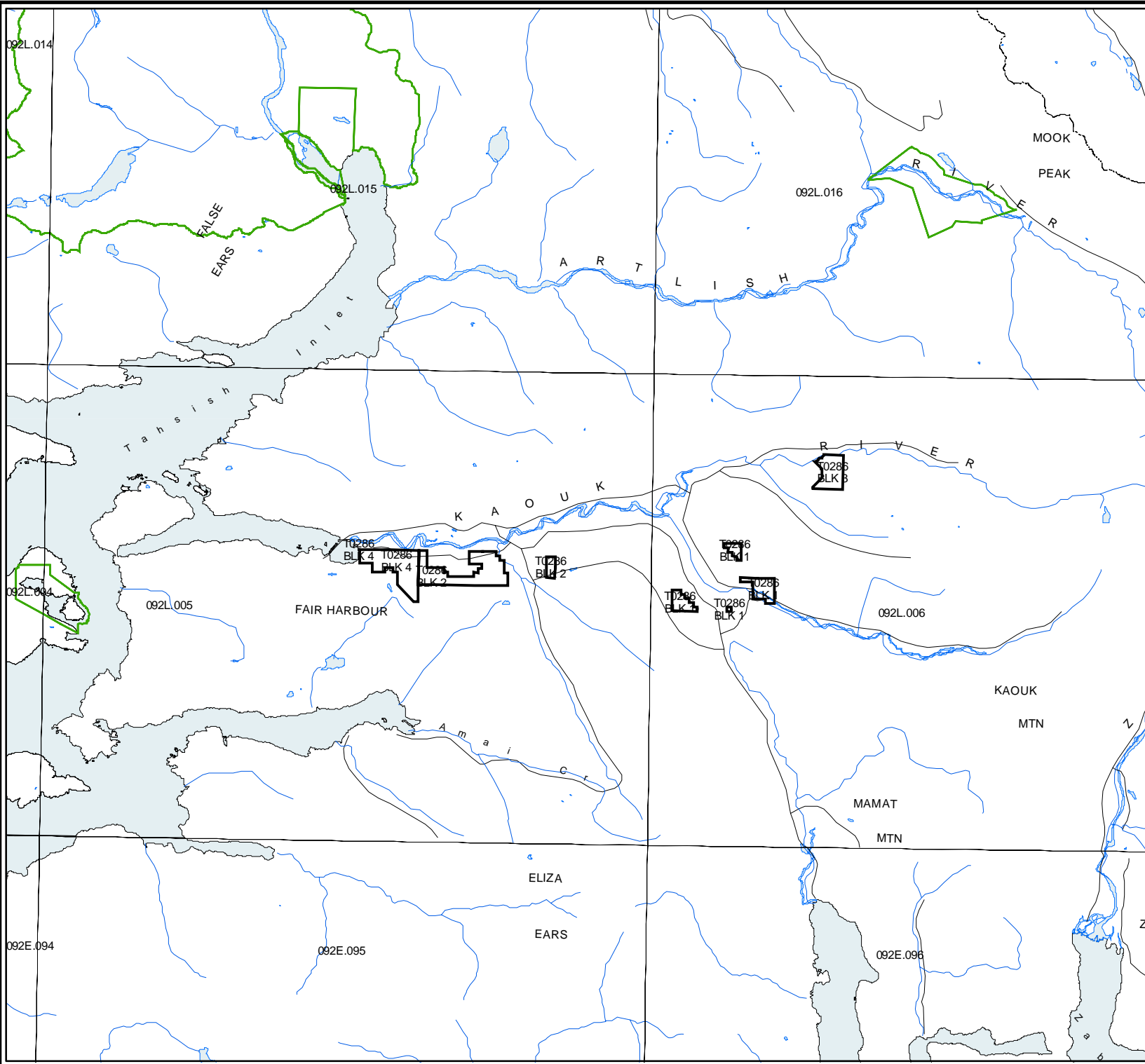
DRAWN BY: **NATHAN ENGE**
REVISED BY: **NATHAN ENGE**

Area Deleted from T0286



1:125,000

Map Produced By:
 Coastal Resource Mapping Ltd.
Environmental Mapping and GIS Consulting



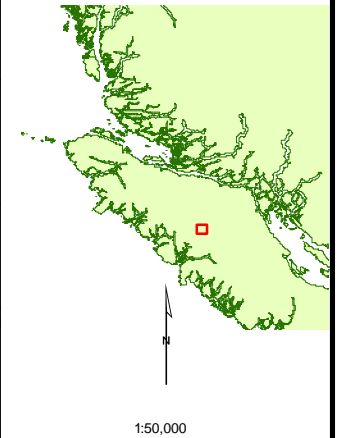
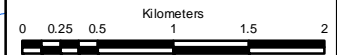
Schedule 5
[ORDER 3(1)7 - 1]

Deletion from T0353
Area: 209 Hectares ±

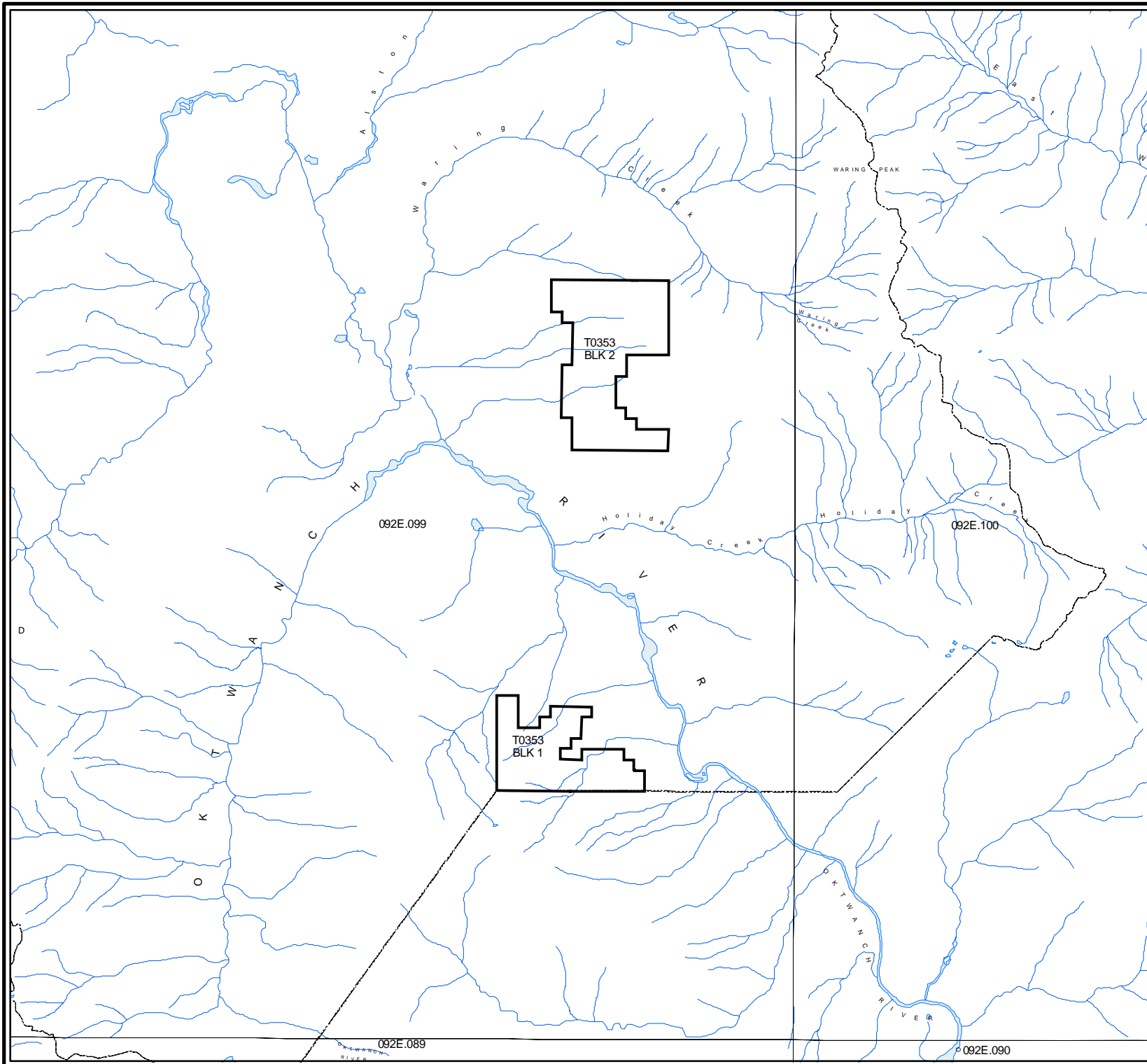
FOREST REGION: **Coast**
DISTRICT: **North Island - Central Coast**
LAND DISTRICT: **Nootka**
SHOWN AS A: **BOLD SOLID LINE**
PROJECTION: **ALBERS**
UNITS: **METERS**
DATUM: **NAD 83**
SPHEROID: **GRS1980**

DRAWN BY: **NATHAN ENGE**
REVISED BY: **NATHAN ENGE**

 **Area Deleted from T0353**



Map Produced By:
 **Coastal Resource Mapping Ltd.**
Environmental Mapping and GIS Consulting



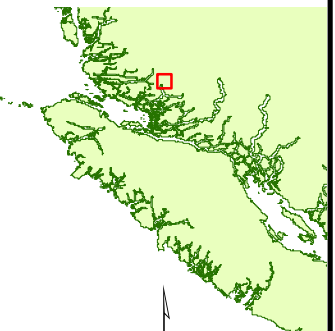
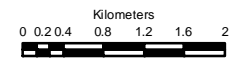
Schedule 9 [ORDER 3(1) 27 - 1]

**Deletion from T0355
Area: 749 Hectares ±**

FOREST REGION: **Coast**
DISTRICT: **North Island - Central Coast**
LAND DISTRICT: **Range 2 Coast**
SHOWN AS A: **BOLD SOLID LINE**
PROJECTION: **ALBERS**
UNITS: **METERS**
DATUM: **NAD 83**
SPHEROID: **GRS1980**

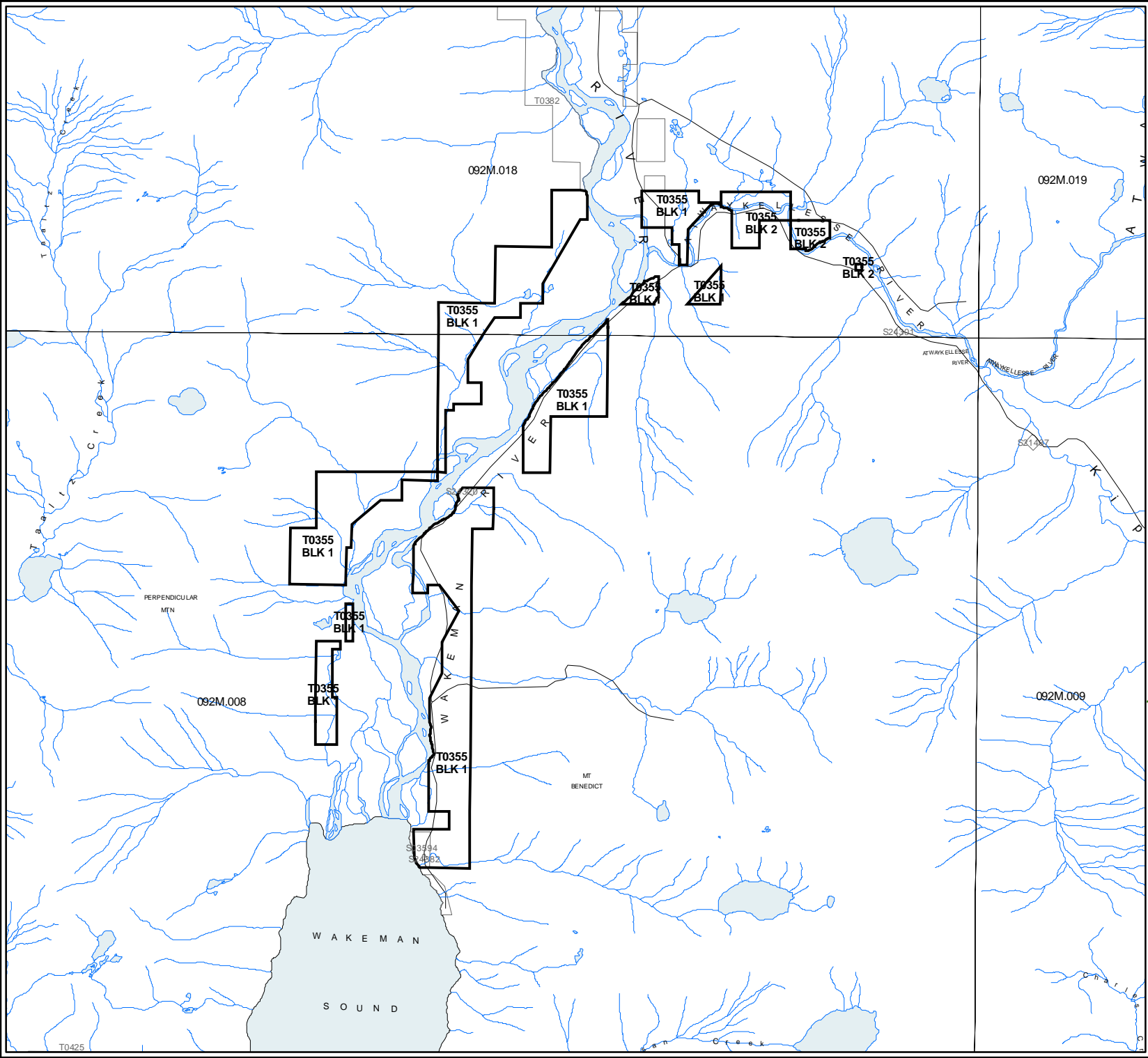
DRAWN BY: **NATHAN ENGE**
REVISED BY: **NATHAN ENGE**

 **Area Deleted from T0355**



1:75,000

Map Produced By:
 **Coastal Resource Mapping Ltd.**
Environmental Mapping and GIS Consulting



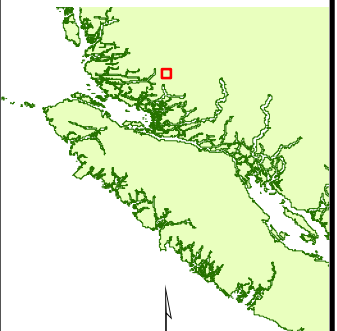
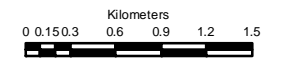
Schedule 10 [ORDER 3(1) 27 - 1]

**Deletion from T0382
Area: 349.3 Hectares±**

FOREST REGION: **Coast**
DISTRICT: **North Island - Central Coast**
LAND DISTRICT: **Range 2 Coast**
SHOWN AS A: **BOLD SOLID LINE**
PROJECTION: **ALBERS**
UNITS: **METERS**
DATUM: **NAD 83**
SPHEROID: **GRS1980**

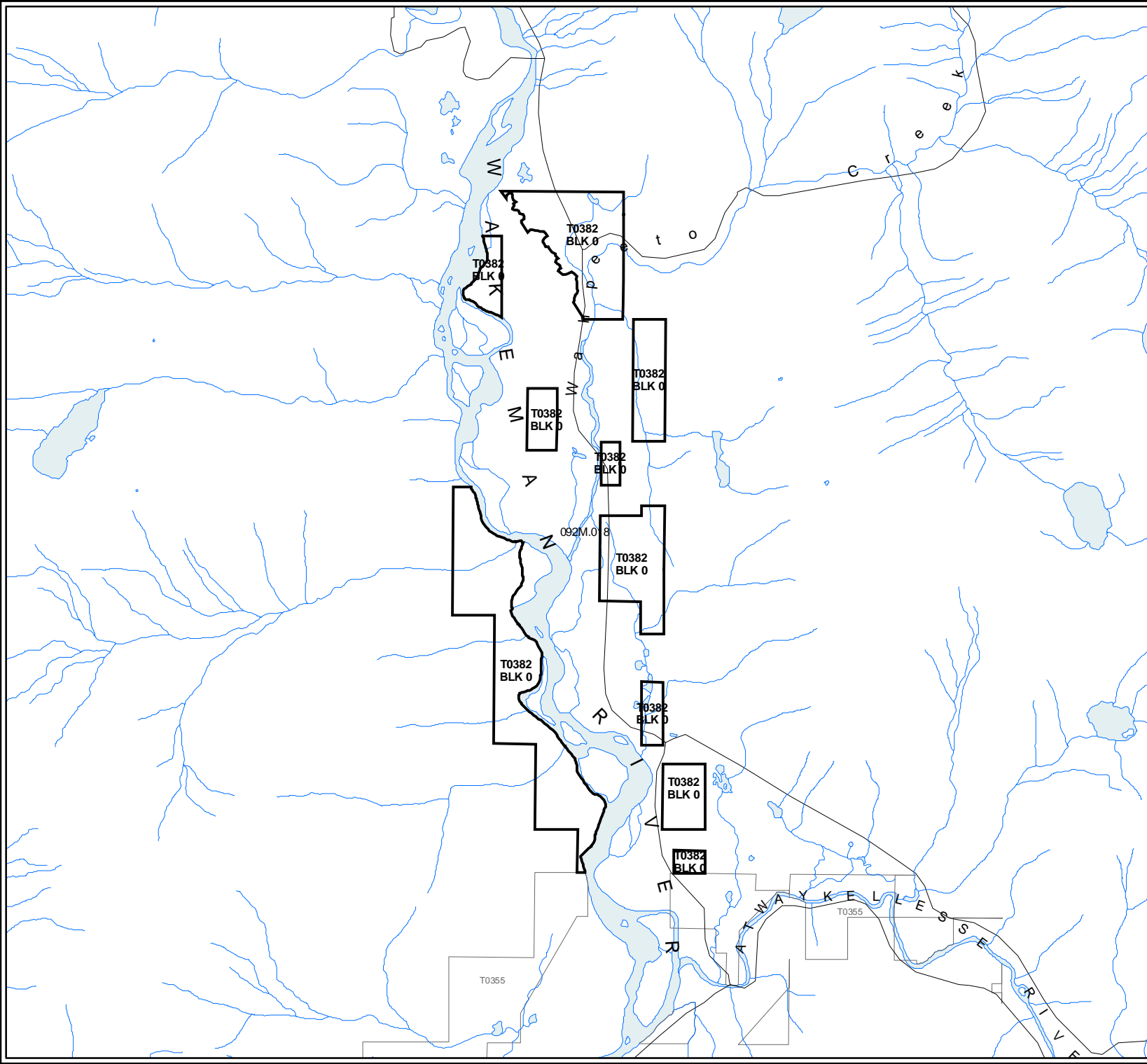
DRAWN BY: **NATHAN ENGE**
REVISED BY: **NATHAN ENGE**

 **Area Deleted from T0382**



1:50,000

Map Produced By:
 **Coastal Resource Mapping Ltd.**
Environmental Mapping and GIS Consulting



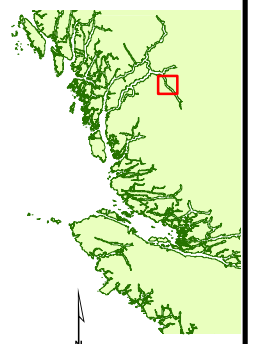
Schedule 6 [ORDER 3(1) 12 - 1]

**Deletion from T0385
Area: 1517 Hectares ±**

FOREST REGION: **Coast**
DISTRICT: **North Island - Central Coast**
LAND DISTRICT: **Range 3 Coast**
SHOWN AS A: **BOLD SOLID LINE**
PROJECTION: **ALBERS**
UNITS: **METERS**
DATUM: **NAD 83**
SPHEROID: **GRS1980**

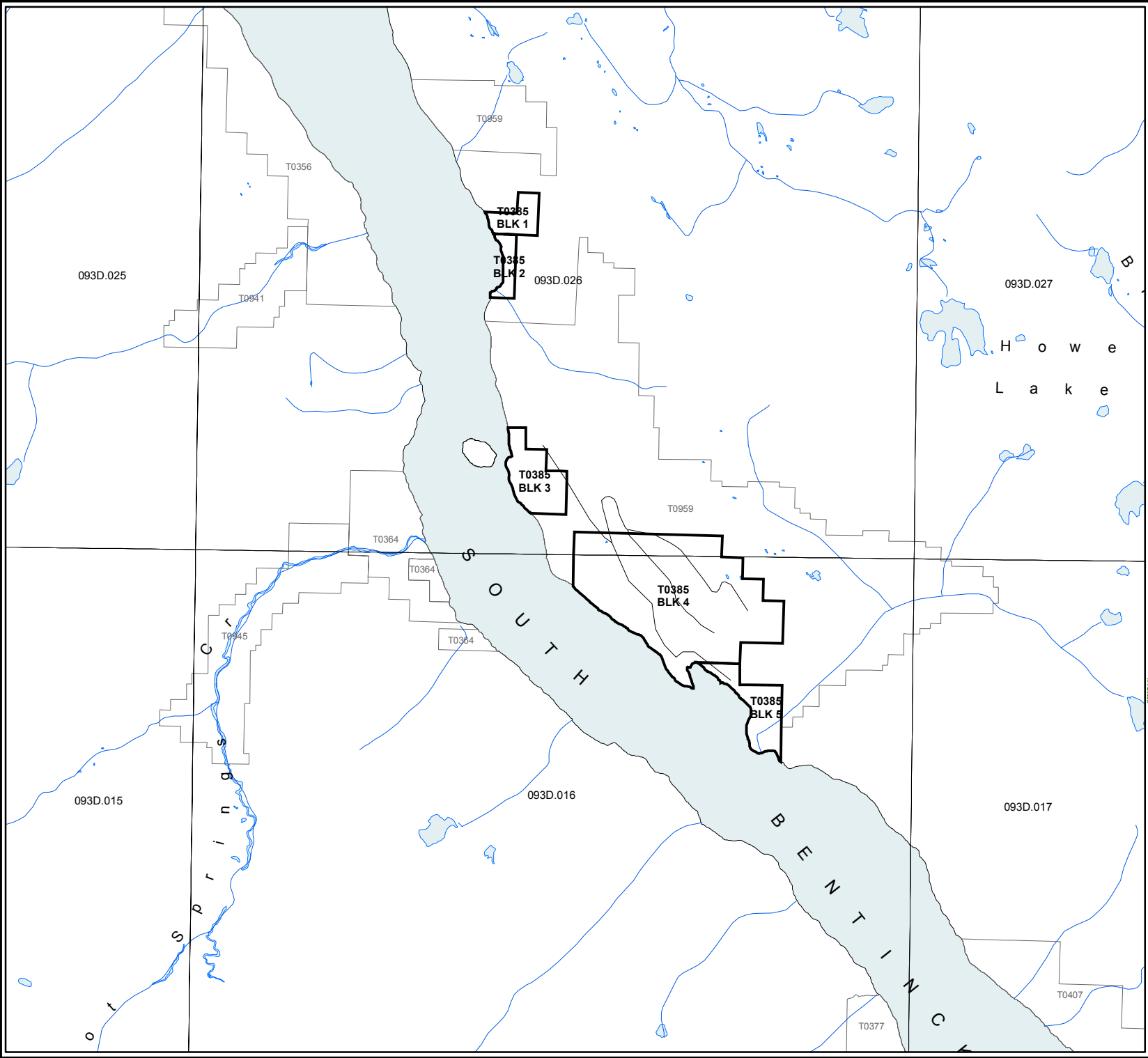
DRAWN BY: **NATHAN ENGE**
REVISED BY: **NATHAN ENGE**

 **Area Deleted from T0385**



1:100,000

Map Produced By:
 **Coastal Resource Mapping Ltd.**
Environmental Mapping and GIS Consulting



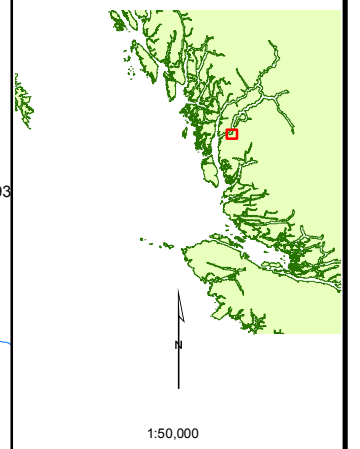
Schedule 5
[ORDER 3(1) 12 - 1]

Deletion from T0411
Area: 459 Hectares ±

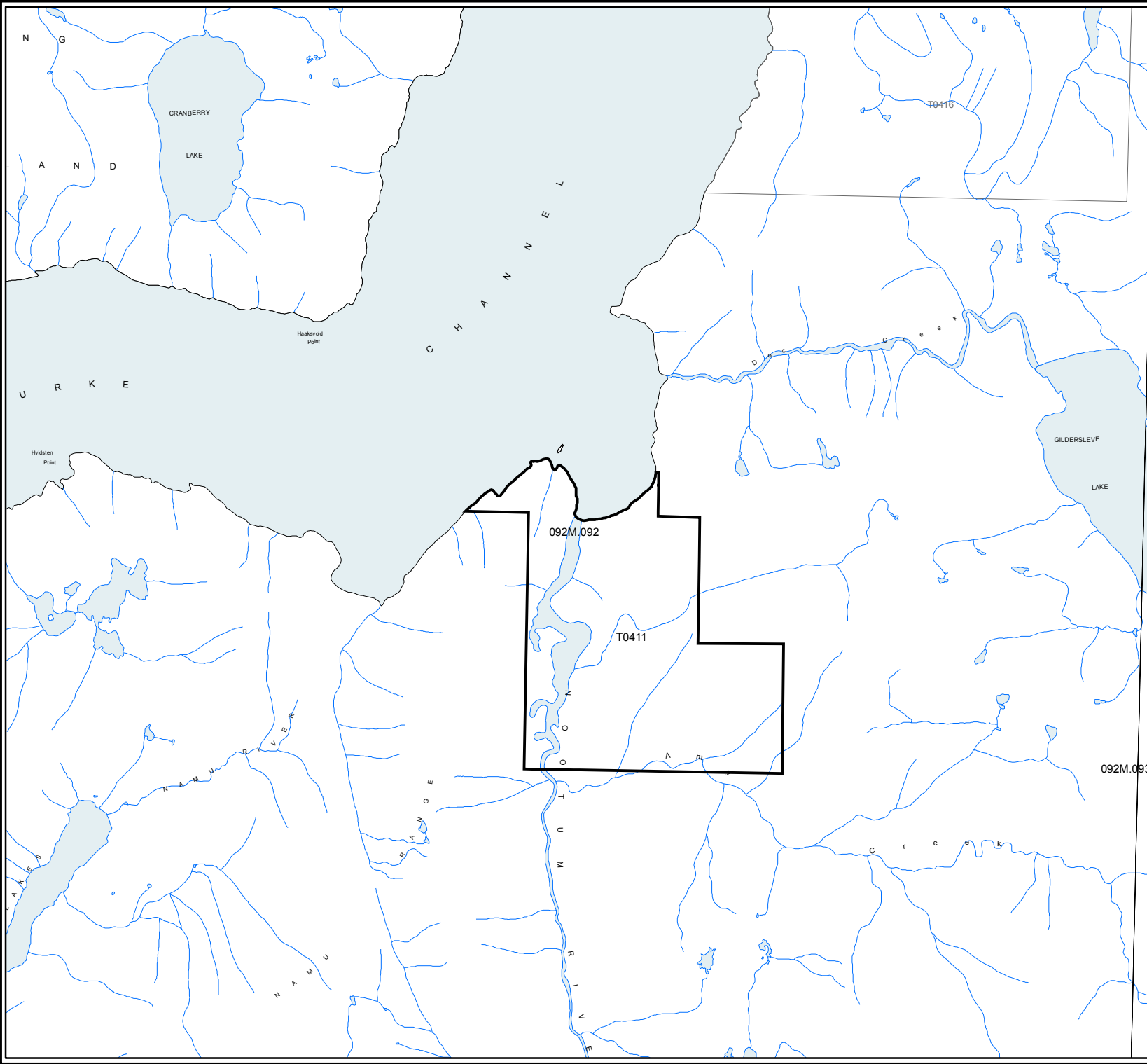
FOREST REGION: **Coast**
DISTRICT: **North Island - Central Coast**
LAND DISTRICT: **Range 2 Coast**
SHOWN AS A: **BOLD SOLID LINE**
PROJECTION: **ALBERS**
UNITS: **METERS**
DATUM: **NAD 83**
SPHEROID: **GRS1980**

DRAWN BY: **NATHAN ENGE**
REVISED BY: **NATHAN ENGE**

 Area Deleted from T0411



Map Produced By:
 **Coastal Resource Mapping Ltd.**
Environmental Mapping and GIS Consulting

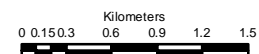


Schedule 12
[ORDER 3(1) 27 - 1]

Deletion from T0487
Area: 1548 Hectares ±

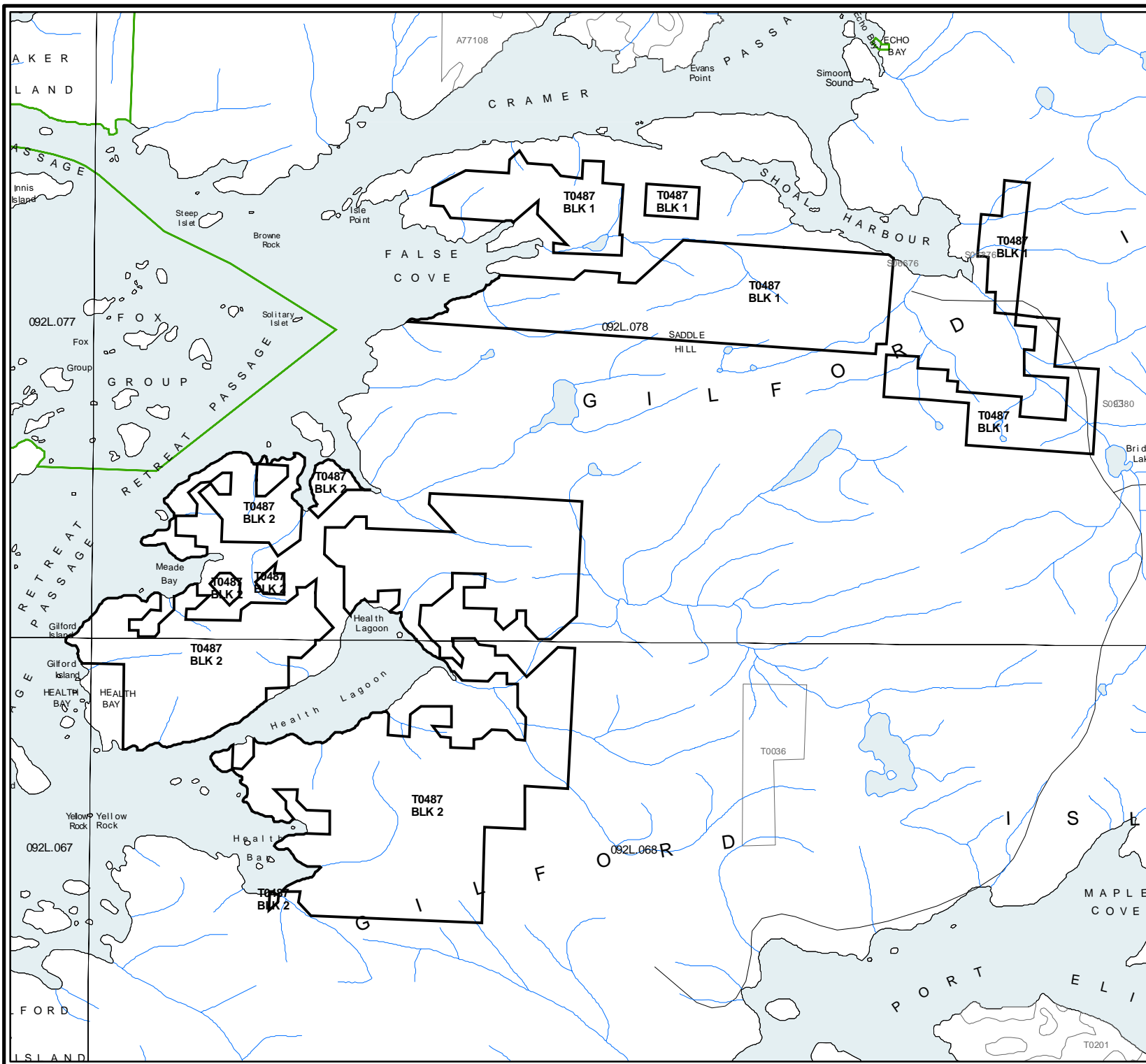
FOREST REGION: **Coast**
DISTRICT: **North Island - Central Coast**
LAND DISTRICT: **Range 1 Coast**
SHOWN AS A: **BOLD SOLID LINE**
PROJECTION: **ALBERS**
UNITS: **METERS**
DATUM: **NAD 83**
SPHEROID: **GRS1980**
DRAWN BY: **NATHAN ENGE**
REVISED BY: **NATHAN ENGE**

Area Deleted from T0487



1:50,000

Map Produced By:
 Coastal Resource Mapping Ltd.
Environmental Mapping and GIS Consulting



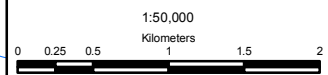
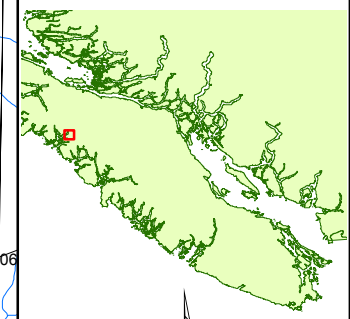
Schedule 3
[ORDER 3(1) 23 - 1]

Deletion from T0532
Area: 1753 Hectares ±

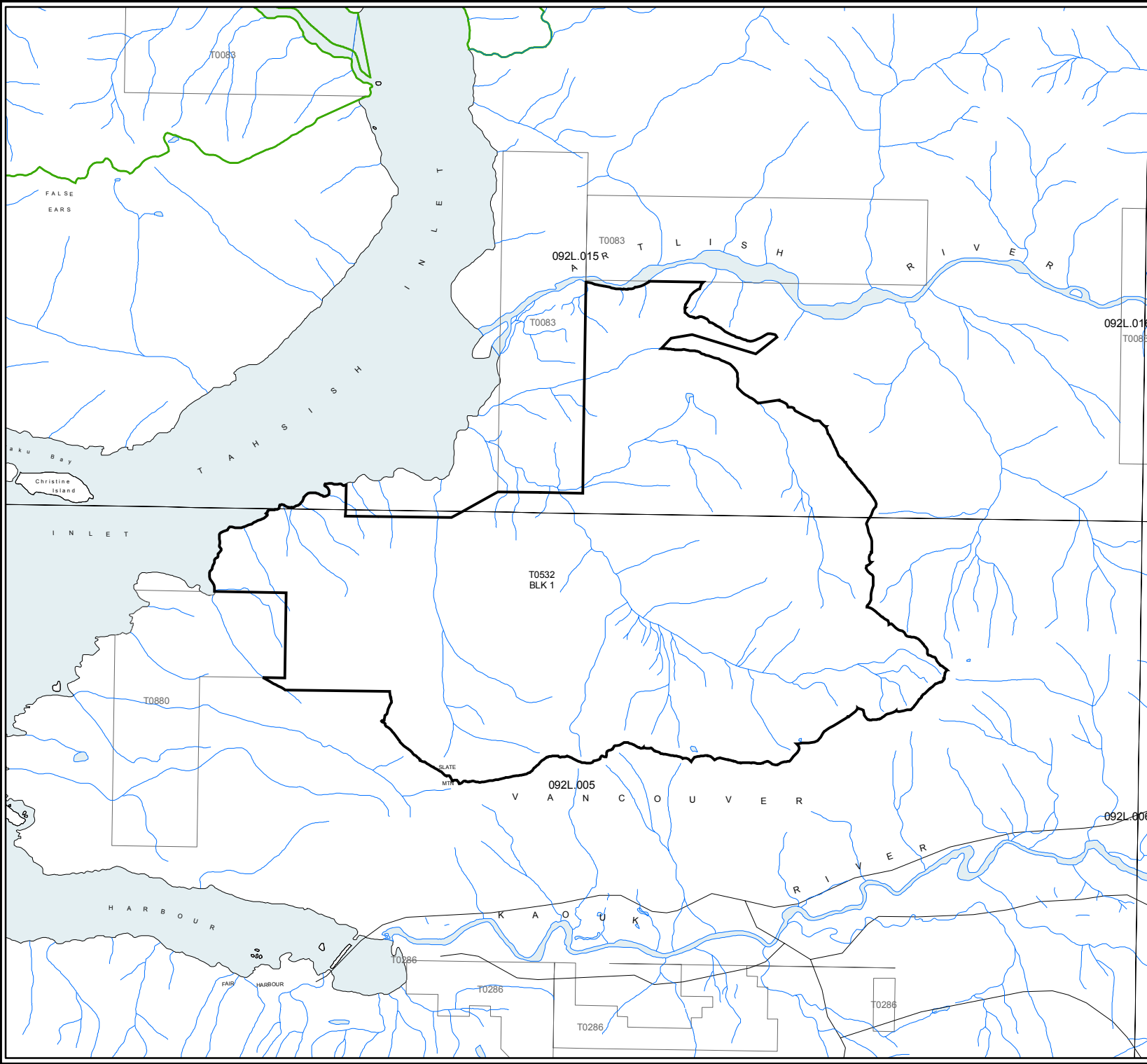
FOREST REGION: **Coast**
DISTRICT: **Campbell River**
LAND DISTRICT: **Rupert**
SHOWN AS A: **BOLD SOLID LINE**
PROJECTION: **ALBERS**
UNITS: **METERS**
DATUM: **NAD 83**
SPHEROID: **GRS1980**

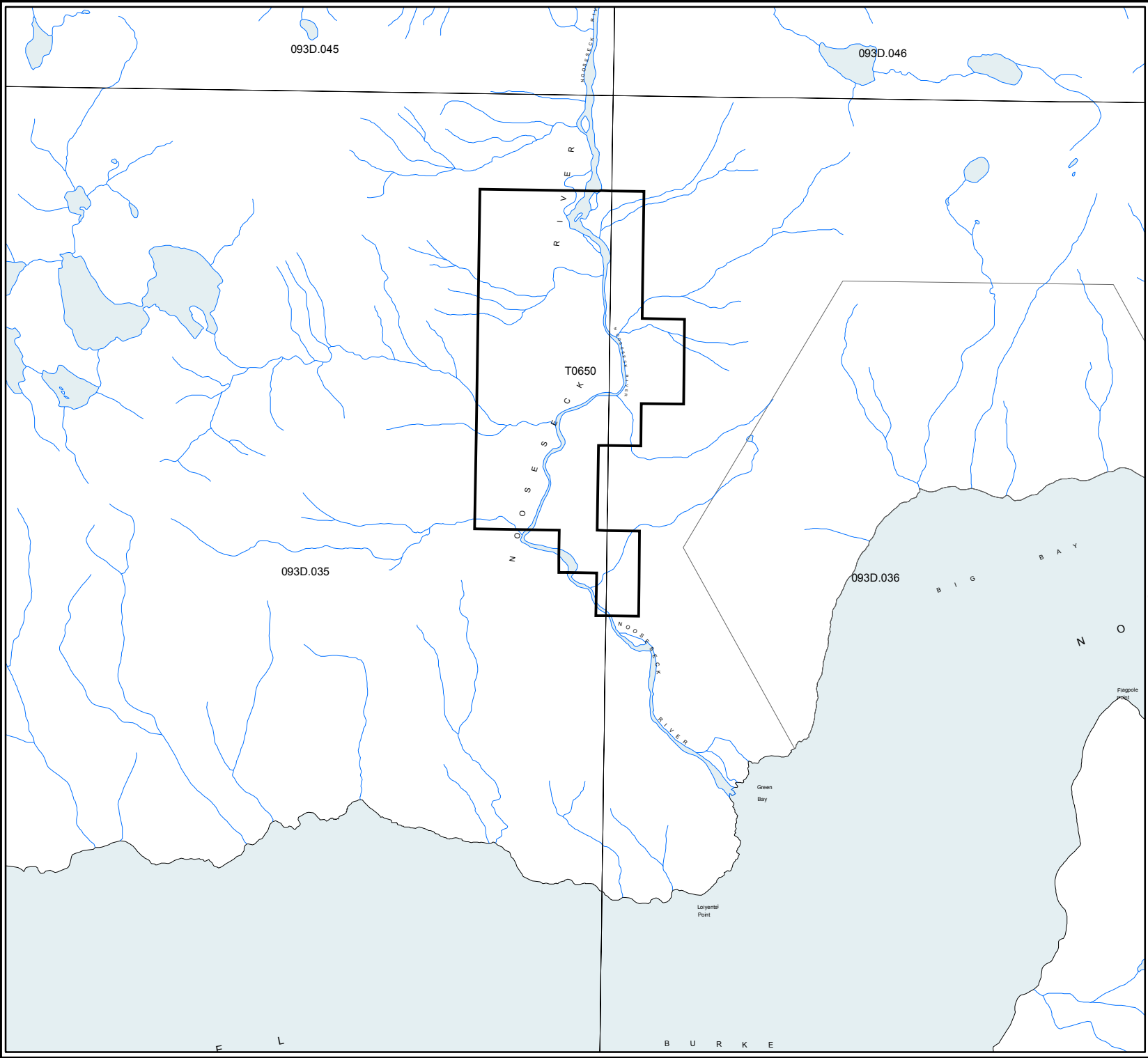
DRAWN BY: **NATHAN ENGE**
REVISED BY: **NATHAN ENGE**

Area Deleted from T0532



Map Produced By:
 Coastal Resource Mapping Ltd.
Environmental Mapping and GIS Consulting





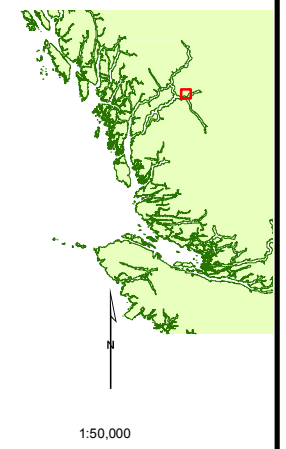
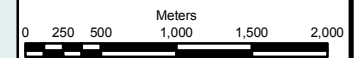
Schedule 4
[ORDER 3(1) 12 - 1]

Deletion from T0650
Area: 520 Hectares ±

FOREST REGION: **Coast**
 DISTRICT: **North Island - Central Coast**
 LAND DISTRICT: **Range 3 Coast**
 SHOWN AS A: **BOLD SOLID LINE**
 PROJECTION: **ALBERS**
 UNITS: **METERS**
 DATUM: **NAD 83**
 SPHEROID: **GRS1980**

DRAWN BY: **NATHAN ENGE**
 REVISED BY: **NATHAN ENGE**

 **Area Deleted from T0650**




Map Produced By:
 **Coastal Resource Mapping Ltd.**
 Environmental Mapping and GIS Consulting

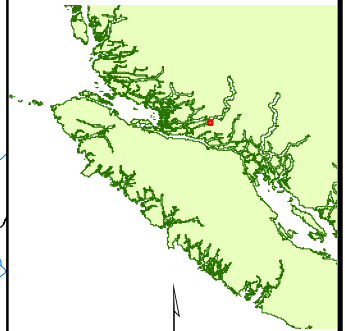

Schedule 6
[ORDER 3(1) 27 - 1]

Deletion from T0675
Area: 259 Hectares ±

FOREST REGION: **Coast**
DISTRICT: **Campbell River**
LAND DISTRICT: **Range 1 Coast**
SHOWN AS A: **BOLD SOLID LINE**
PROJECTION: **ALBERS**
UNITS: **METERS**
DATUM: **NAD 83**
SPHEROID: **GRS1980**

DRAWN BY: **NATHAN ENGE**
REVISED BY: **NATHAN ENGE**

 **Area Deleted from T0675**



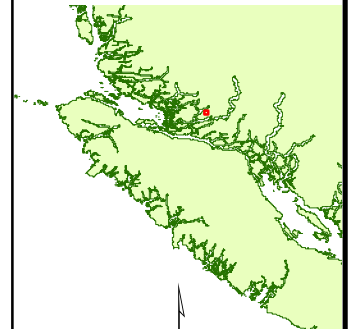

Schedule 8
[ORDER 3(1) 27 - 1]

Deletion from T0685
Area: 653 Hectares ±

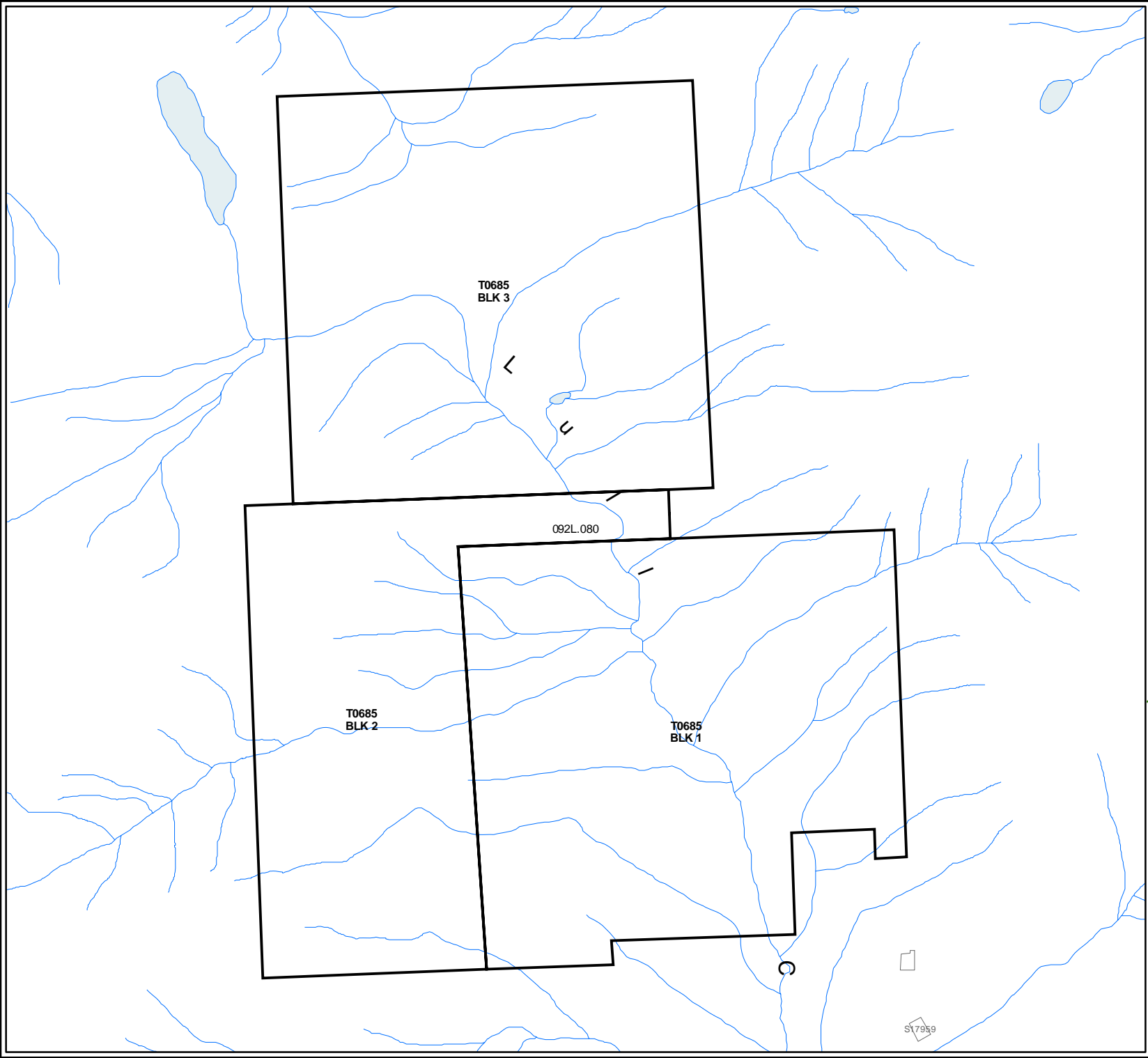
FOREST REGION: **Coast**
DISTRICT: **North Island - Central Coast**
LAND DISTRICT: **Range 1 Coast**
SHOWN AS A: **BOLD SOLID LINE**
PROJECTION: **ALBERS**
UNITS: **METERS**
DATUM: **NAD 83**
SPHEROID: **GRS1980**

DRAWN BY: **NATHAN ENGE**
REVISED BY: **NATHAN ENGE**

 **Area Deleted from T0685**



Map Produced By:
 **Coastal Resource Mapping Ltd.**
Environmental Mapping and GIS Consulting



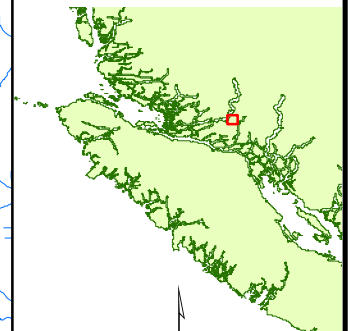
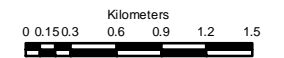
Schedule 11 [ORDER 3(1) 27 - 1]

Deletion from T0688
Area: 971 Hectares ±

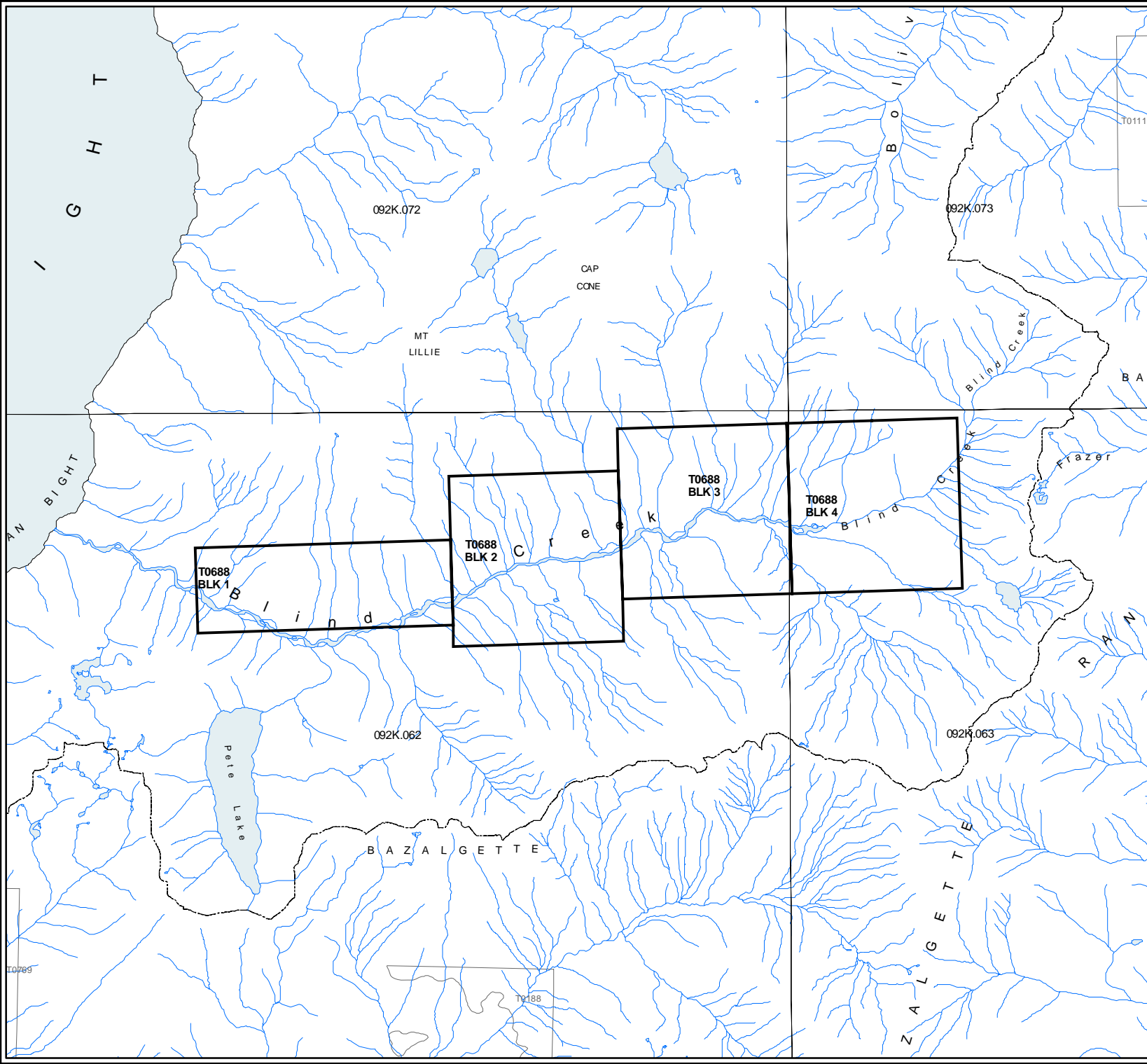
FOREST REGION: **Coast**
DISTRICT: **North Island - Central Coast**
LAND DISTRICT: **Range 1 Coast**
SHOWN AS A: **BOLD SOLID LINE**
PROJECTION: **ALBERS**
UNITS: **METERS**
DATUM: **NAD 83**
SPHEROID: **GRS1980**

DRAWN BY: **NATHAN ENGE**
REVISED BY: **NATHAN ENGE**

 **Area Deleted from T0688**



Map Produced By:
 **Coastal Resource Mapping Ltd.**
Environmental Mapping and GIS Consulting

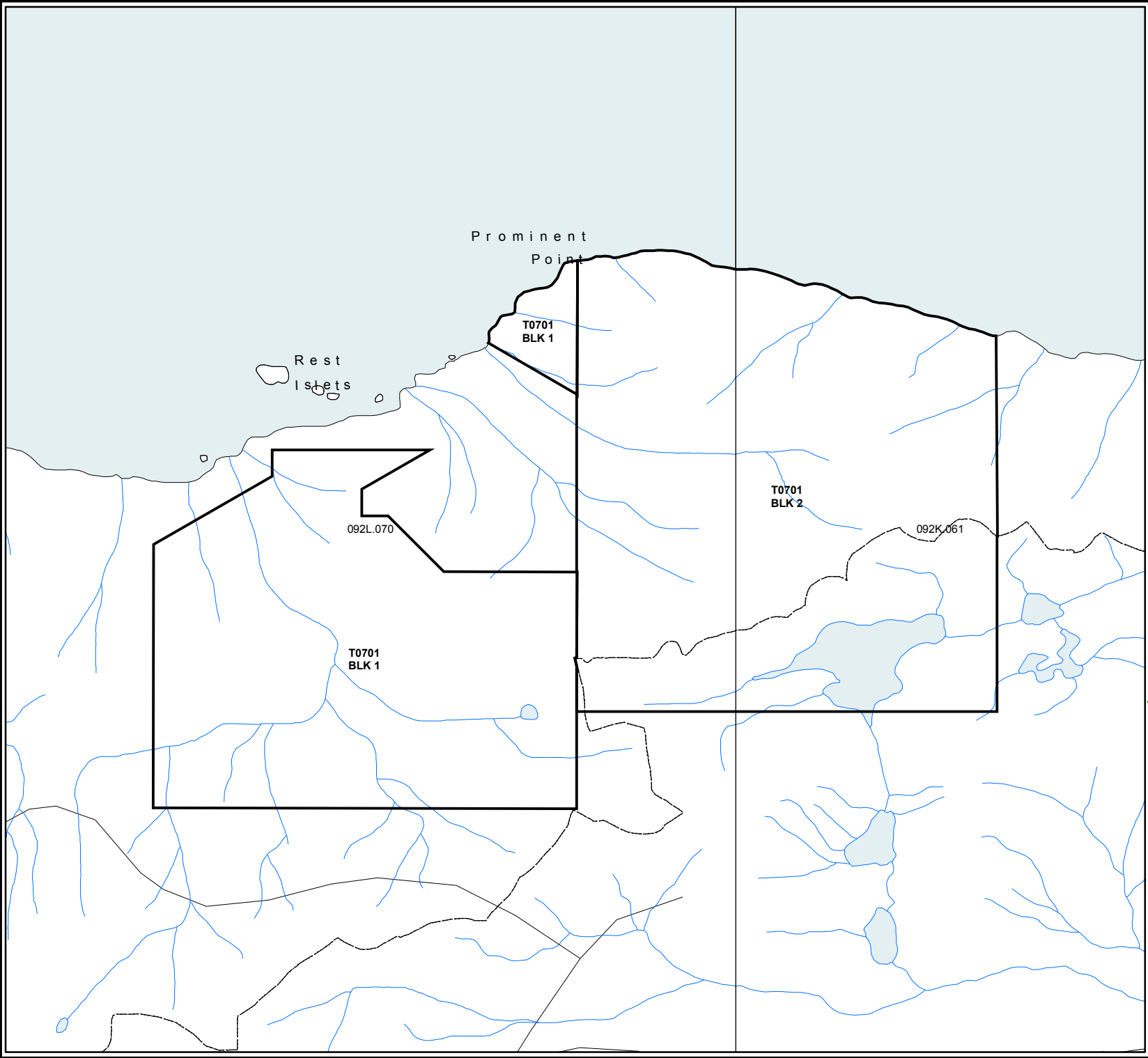


Schedule 7
[ORDER 3(1) 27 - 1]

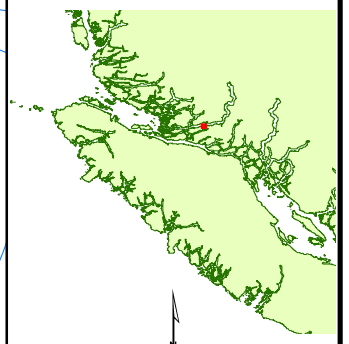
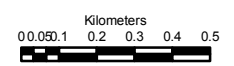
Deletion from T0701
Area: 410 Hectares ±

FOREST REGION: **Coast**
DISTRICT: **North Island - Central Coast**
LAND DISTRICT: **Range 1 Coast**
SHOWN AS A: **BOLD SOLID LINE**
PROJECTION: **ALBERS**
UNITS: **METERS**
DATUM: **NAD 83**
SPHEROID: **GRS1980**

DRAWN BY: **NATHAN ENGE**
REVISED BY: **NATHAN ENGE**



 Area Deleted from T0701



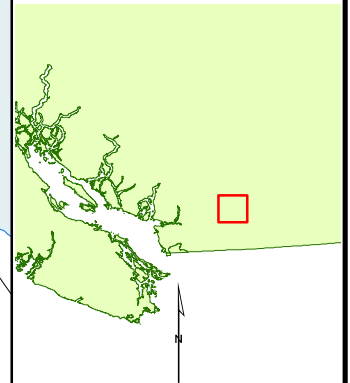
Schedule 3 [ORDER 3(1) 12 - 1]

**Deletion from T0703
Area: 3650 Hectares ±**

FOREST REGION: **Coast**
DISTRICT: **Chilliwack**
LAND DISTRICT: **New Westminster**
SHOWN AS A: **BOLD SOLID LINE**
PROJECTION: **ALBERS**
UNITS: **METERS**
DATUM: **NAD 83**
SPHEROID: **GRS1980**

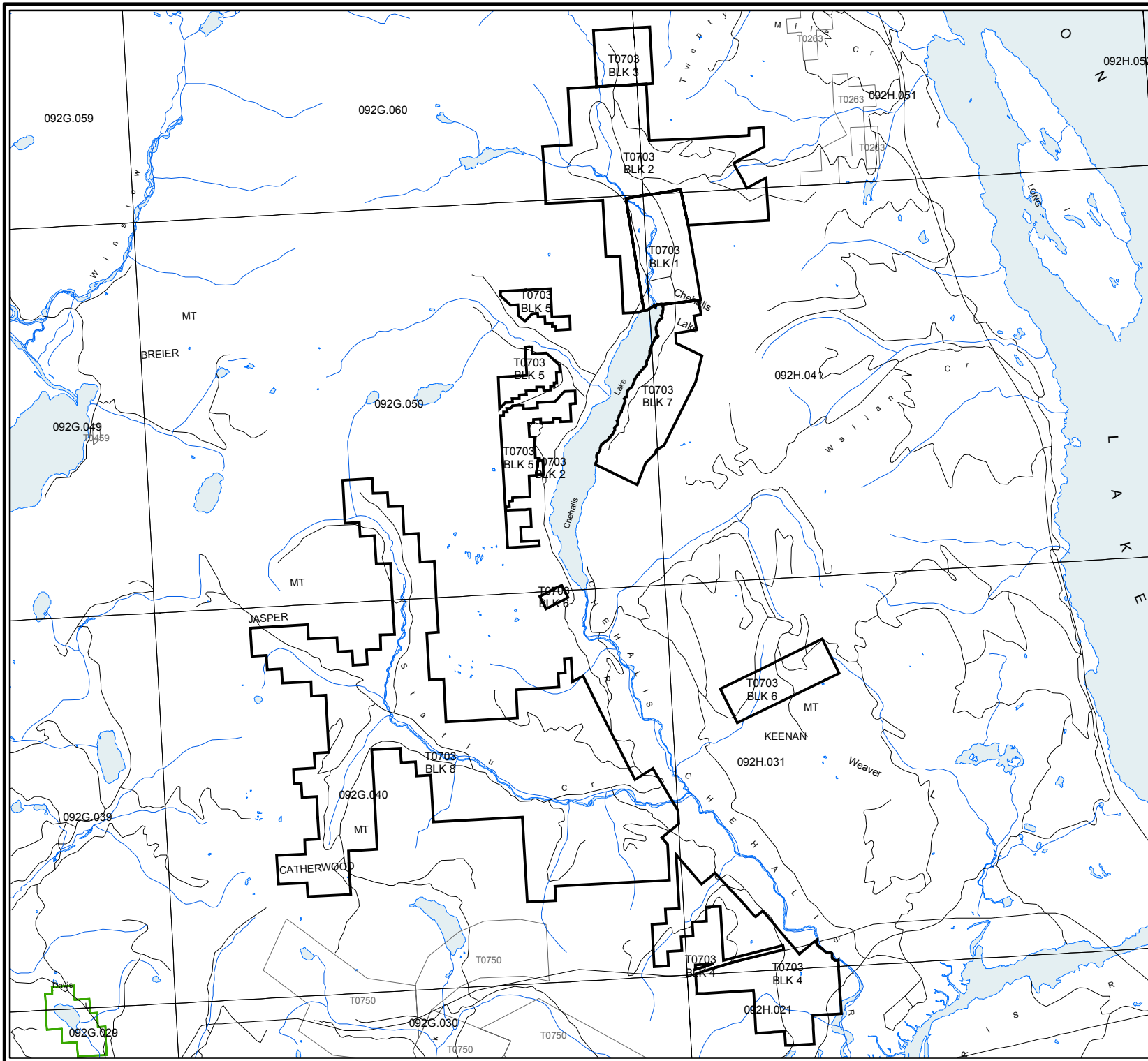
DRAWN BY: **NATHAN ENGE**
REVISED BY: **NATHAN ENGE**

Area Deleted from T0703



1:150,000

Map Produced By:
 Coastal Resource Mapping Ltd.
Environmental Mapping and GIS Consulting



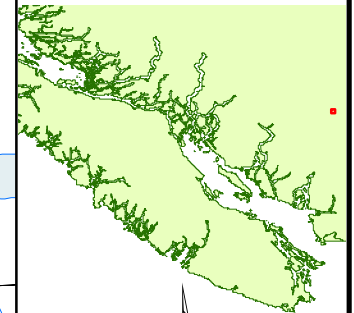
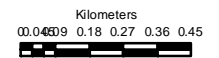
Schedule 5 [ORDER 3(1) 27 - 1]

**Deletion from T0741
Area: 157 Hectares ±**

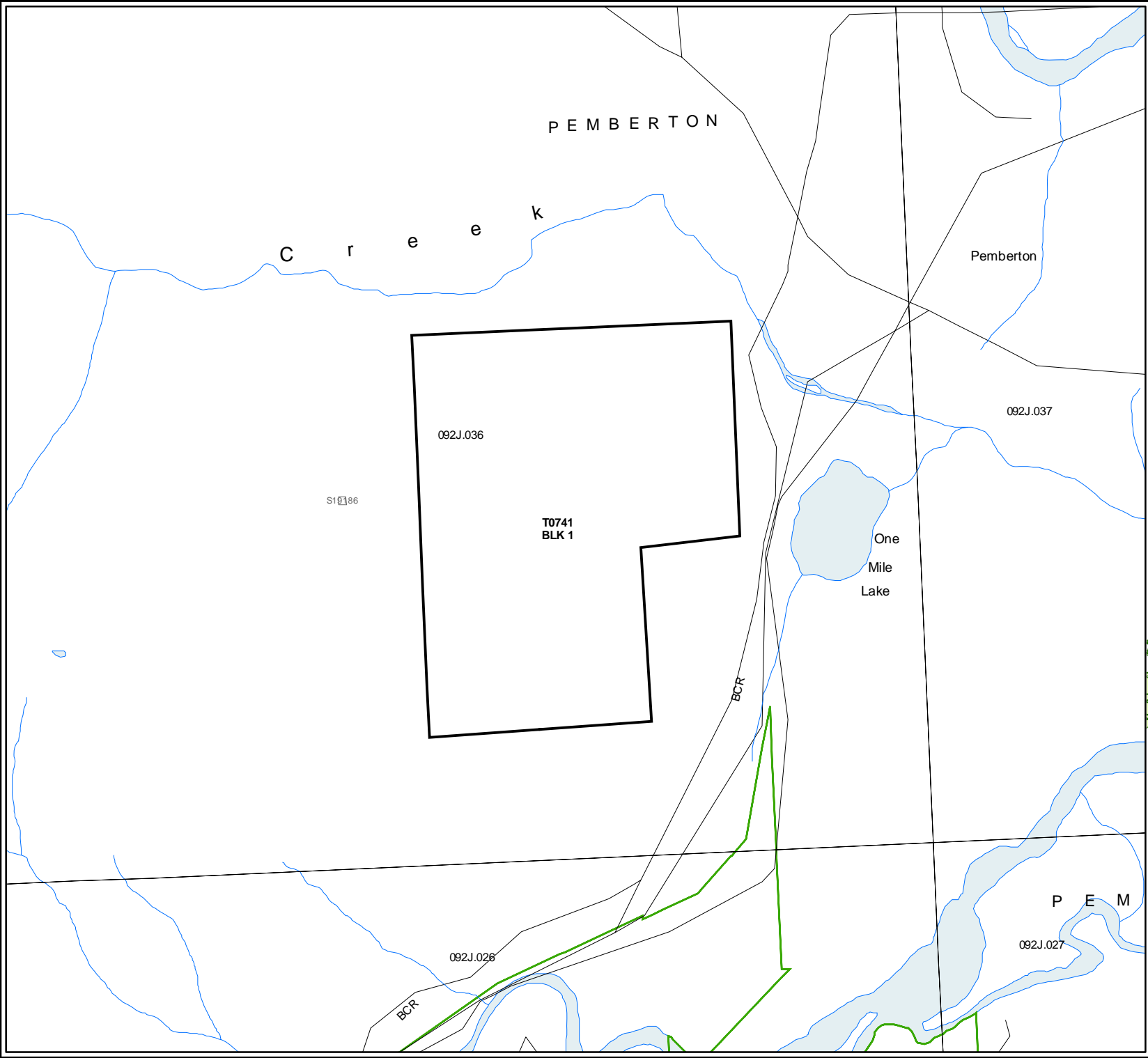
FOREST REGION: **Coast**
 DISTRICT: **Squamish**
 LAND DISTRICT: **Lillooet**
 SHOWN AS A: **BOLD SOLID LINE**
 PROJECTION: **ALBERS**
 UNITS: **METERS**
 DATUM: **NAD 83**
 SPHEROID: **GRS1980**

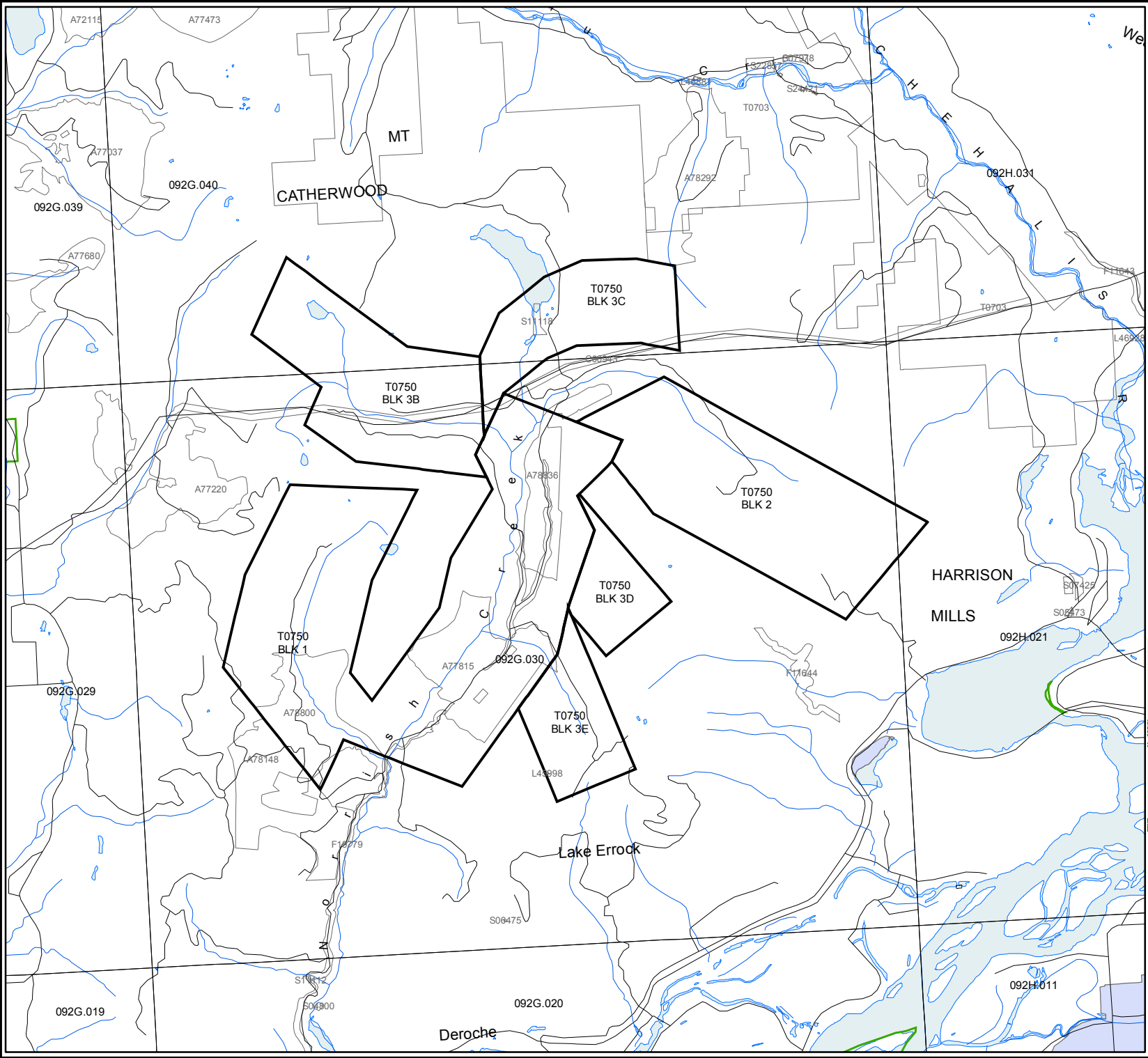
DRAWN BY: **NATHAN ENGE**
 REVISED BY: **NATHAN ENGE**

 Area Deleted from T0741



Map Produced By:
 **Coastal Resource Mapping Ltd.**
 Environmental Mapping and GIS Consulting





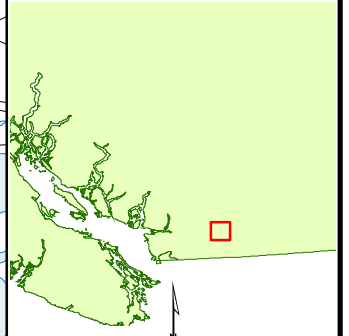
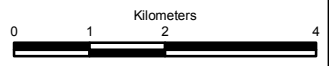
Schedule 1
[ORDER 3(1) 5 - 1]

Deletion from T0750
Area: 6463 Hectares ±

- FOREST REGION: **Coast**
- DISTRICT: **Chilliwack**
- LAND DISTRICT: **New Westminster**
- SHOWN AS A: **BOLD SOLID LINE**
- PROJECTION: **ALBERS**
- UNITS: **METERS**
- DATUM: **NAD 83**
- SPHEROID: **GRS1980**

- DRAWN BY: **NATHAN ENGE**
- REVISED BY: **NATHAN ENGE**

 **Area Deleted from T0750**



1:100,000

Map Produced By:
 **Coastal Resource Mapping Ltd.**
 Environmental Mapping and GIS Consulting

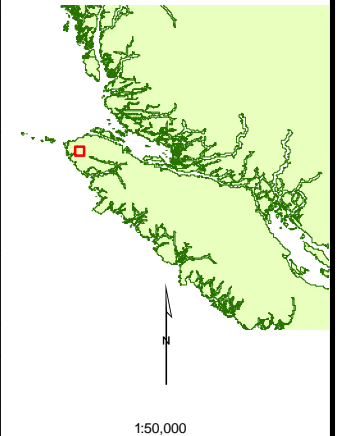
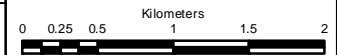
Schedule 6
[ORDER 3(1)7 - 1]

Deletion from T0782
Area: 221 Hectares ±

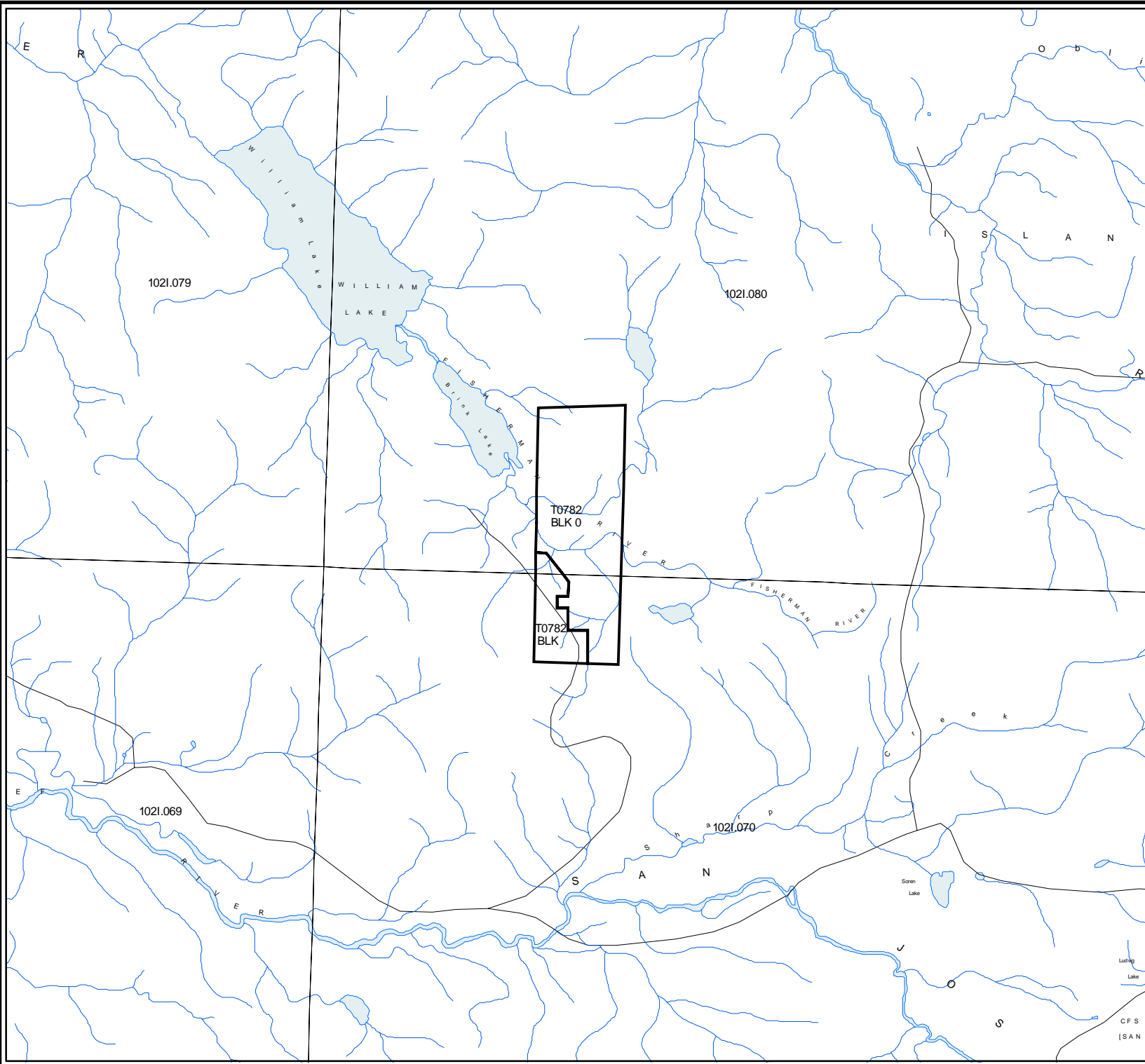
FOREST REGION: **Coast**
DISTRICT: **North Island - Central Coast**
LAND DISTRICT: **Rupert**
SHOWN AS A: **BOLD SOLID LINE**
PROJECTION: **ALBERS**
UNITS: **METERS**
DATUM: **NAD 83**
SPHEROID: **GRS1980**

DRAWN BY: **NATHAN ENGE**
REVISED BY: **NATHAN ENGE**

 **Area Deleted from T0782**



Map Produced By:
 **Coastal Resource Mapping Ltd.**
Environmental Mapping and GIS Consulting



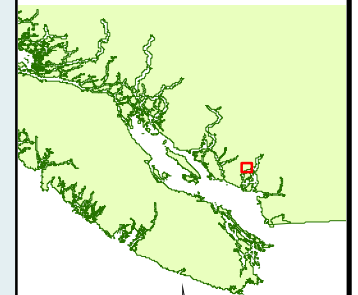
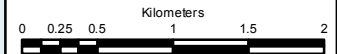
Schedule 4 [ORDER 3(1) 5 - 1]

**Deletion from T0800
Area: 516 Hectares ±**

FOREST REGION: **Coast**
 DISTRICT: **Sunshine Coast**
 LAND DISTRICT: **New Westminster**
 SHOWN AS A: **BOLD SOLID LINE**
 PROJECTION: **ALBERS**
 UNITS: **METERS**
 DATUM: **NAD 83**
 SPHEROID: **GRS1980**

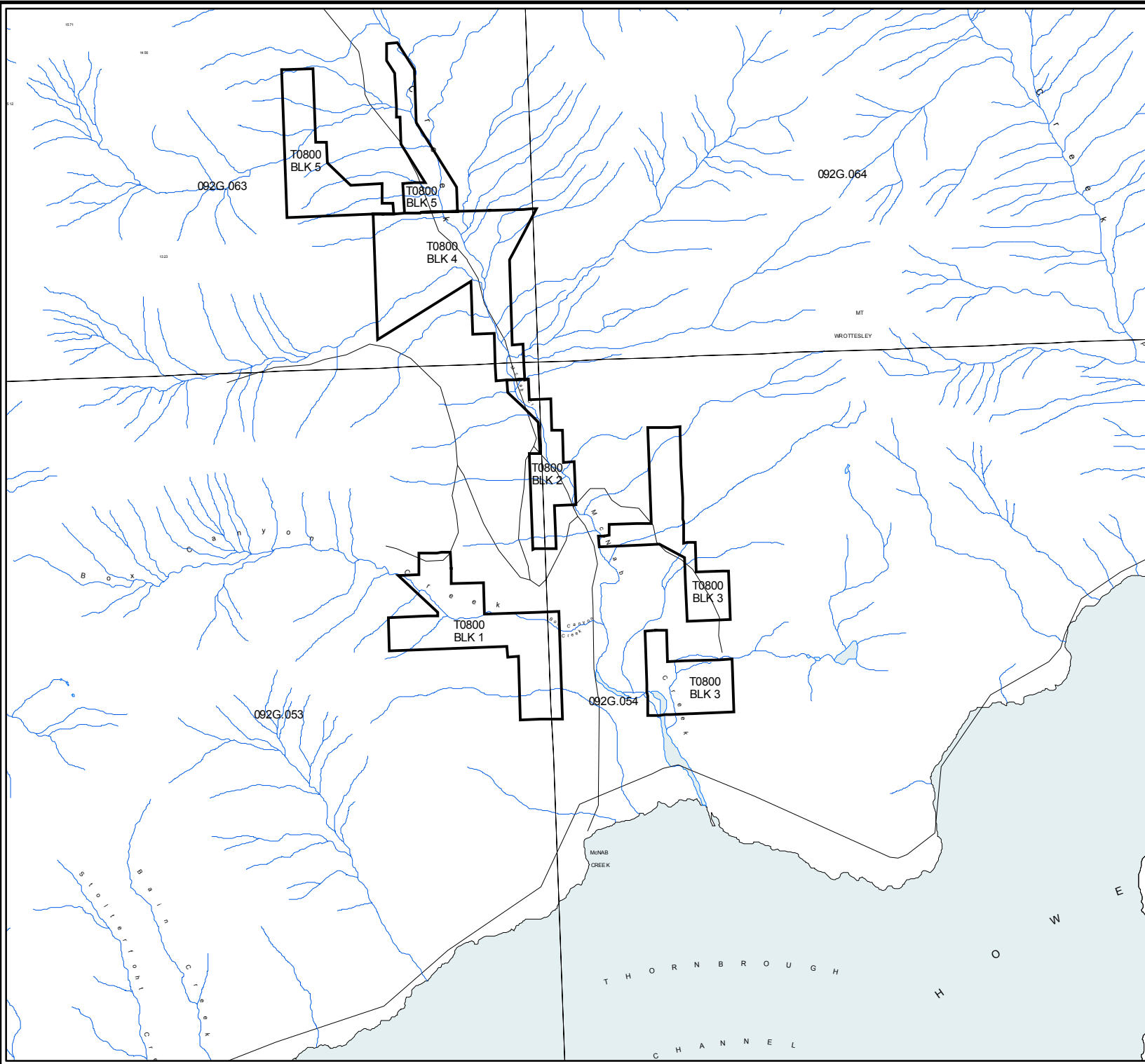
DRAWN BY: **NATHAN ENGE**
 REVISED BY: **NATHAN ENGE**

Area Deleted from T0800



1:50,000

Map Produced By:
 Coastal Resource Mapping Ltd.
Environmental Mapping and GIS Consulting



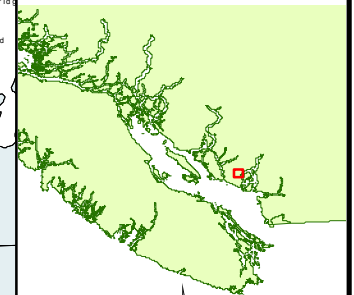
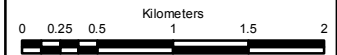
Schedule 7
[ORDER 3(1) 5 - 1]

Deletion from T0804
Area: 444 Hectares ±

FOREST REGION: **Coast**
DISTRICT: **Sunshine Coast**
LAND DISTRICT: **New Westminster**
SHOWN AS A: **BOLD SOLID LINE**
PROJECTION: **ALBERS**
UNITS: **METERS**
DATUM: **NAD 83**
SPHEROID: **GRS1980**

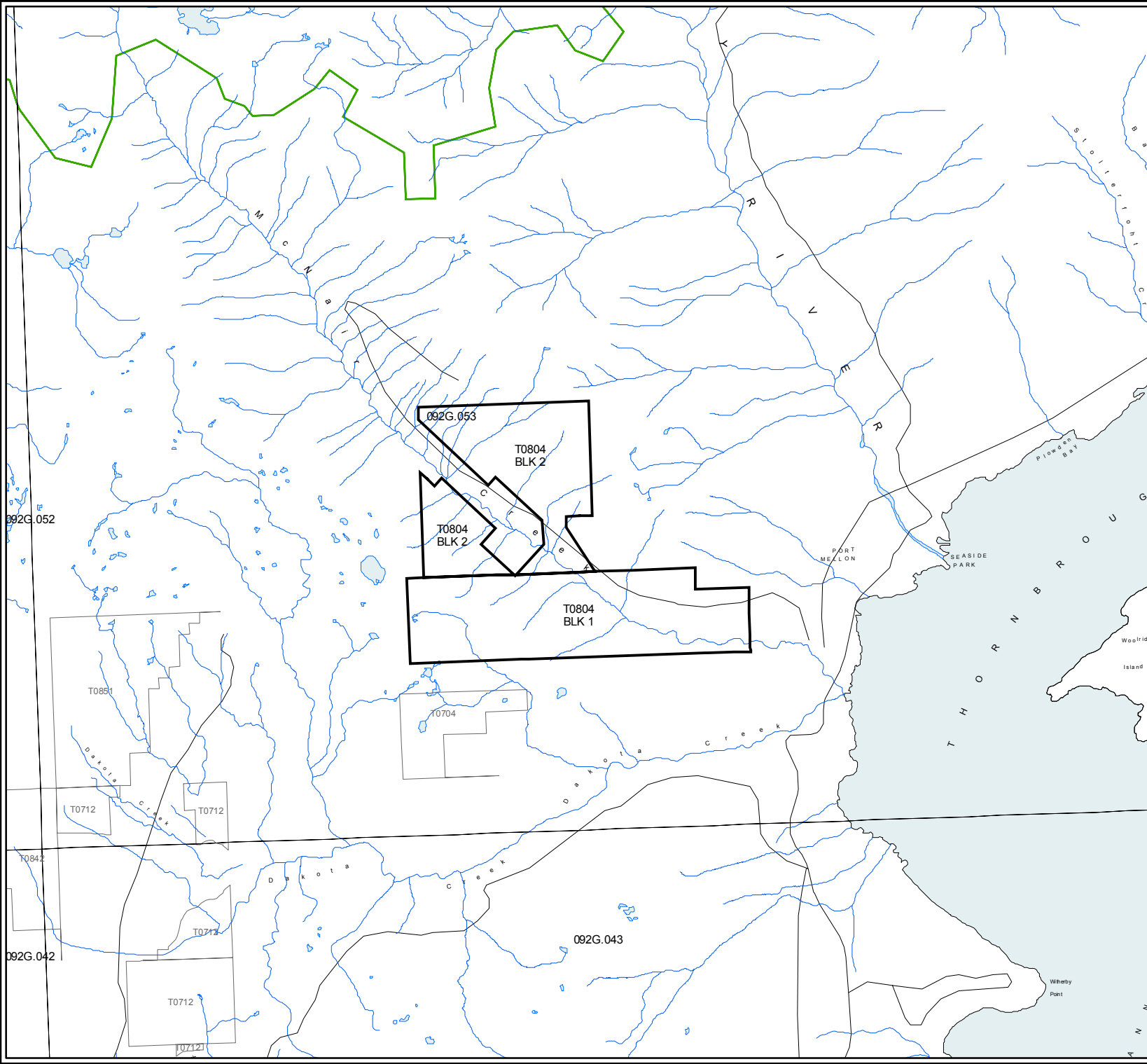
DRAWN BY: **NATHAN ENGE**
REVISED BY: **NATHAN ENGE**

 **Area Deleted from T0804**



1:50,000

Map Produced By:
 **Coastal Resource Mapping Ltd.**
Environmental Mapping and GIS Consulting



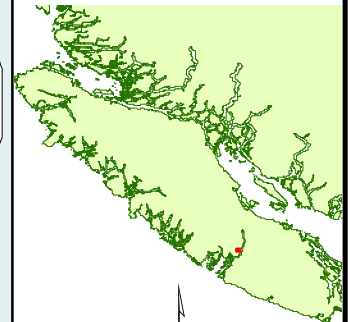
Schedule 2
[ORDER 3(1) 27 - 1]

Deletion from T0811
Area: 152 Hectares ±

FOREST REGION: **Coast**
DISTRICT: **South Island**
LAND DISTRICT: **Clayoquot**
SHOWN AS A: **BOLD SOLID LINE**
PROJECTION: **ALBERS**
UNITS: **METERS**
DATUM: **NAD 83**
SPHEROID: **GRS1980**

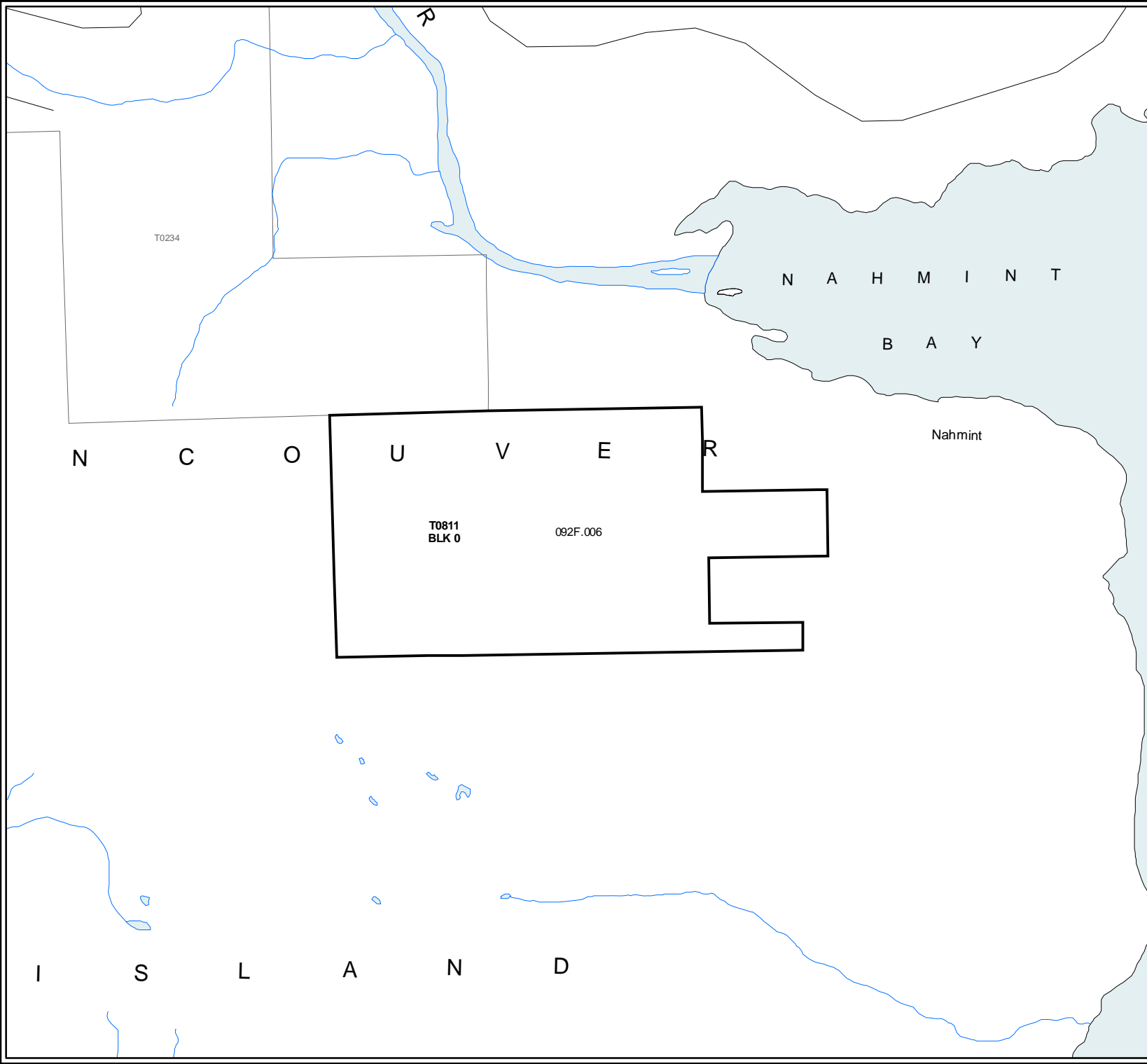
DRAWN BY: **NATHAN ENGE**
REVISED BY: **NATHAN ENGE**

 **Area Deleted from T0828**



1:20,000

Map Produced By:
 **Coastal Resource Mapping Ltd.**
Environmental Mapping and GIS Consulting



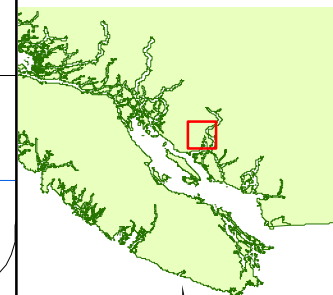
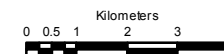
Schedule 5 [ORDER 3(1) 5 - 1]

**Deletion from T0812
Area: 1263 Hectares ±**

FOREST REGION: **Coast**
DISTRICT: **Sunshine Coast**
LAND DISTRICT: **New Westminster**
SHOWN AS A: **BOLD SOLID LINE**
PROJECTION: **ALBERS**
UNITS: **METERS**
DATUM: **NAD 83**
SPHEROID: **GRS1980**

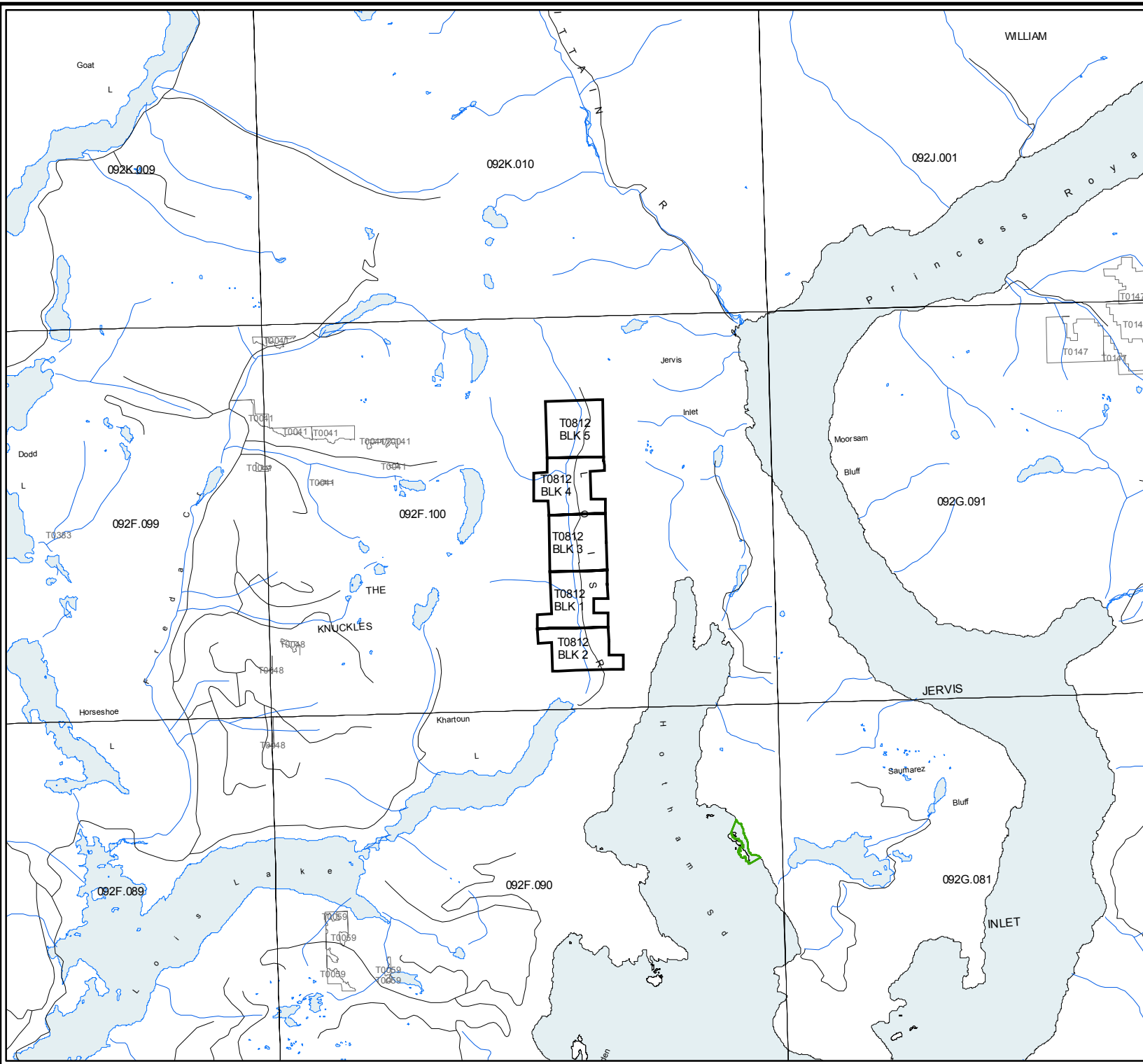
DRAWN BY: **NATHAN ENGE**
REVISED BY: **NATHAN ENGE**

 Area Deleted from T0812



1:150,000

Map Produced By:
 **Coastal Resource Mapping Ltd.**
Environmental Mapping and GIS Consulting



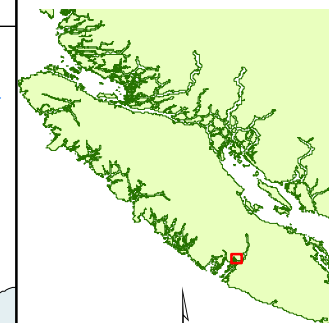
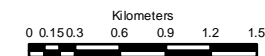
Schedule 3
[ORDER 3(1) 27 - 1]

Deletion from T0825
Area: 485 Hectares ±

FOREST REGION: **Coast**
DISTRICT: **South Island**
LAND DISTRICT: **Clayoquot**
SHOWN AS A: **BOLD SOLID LINE**
PROJECTION: **ALBERS**
UNITS: **METERS**
DATUM: **NAD 83**
SPHEROID: **GRS1980**

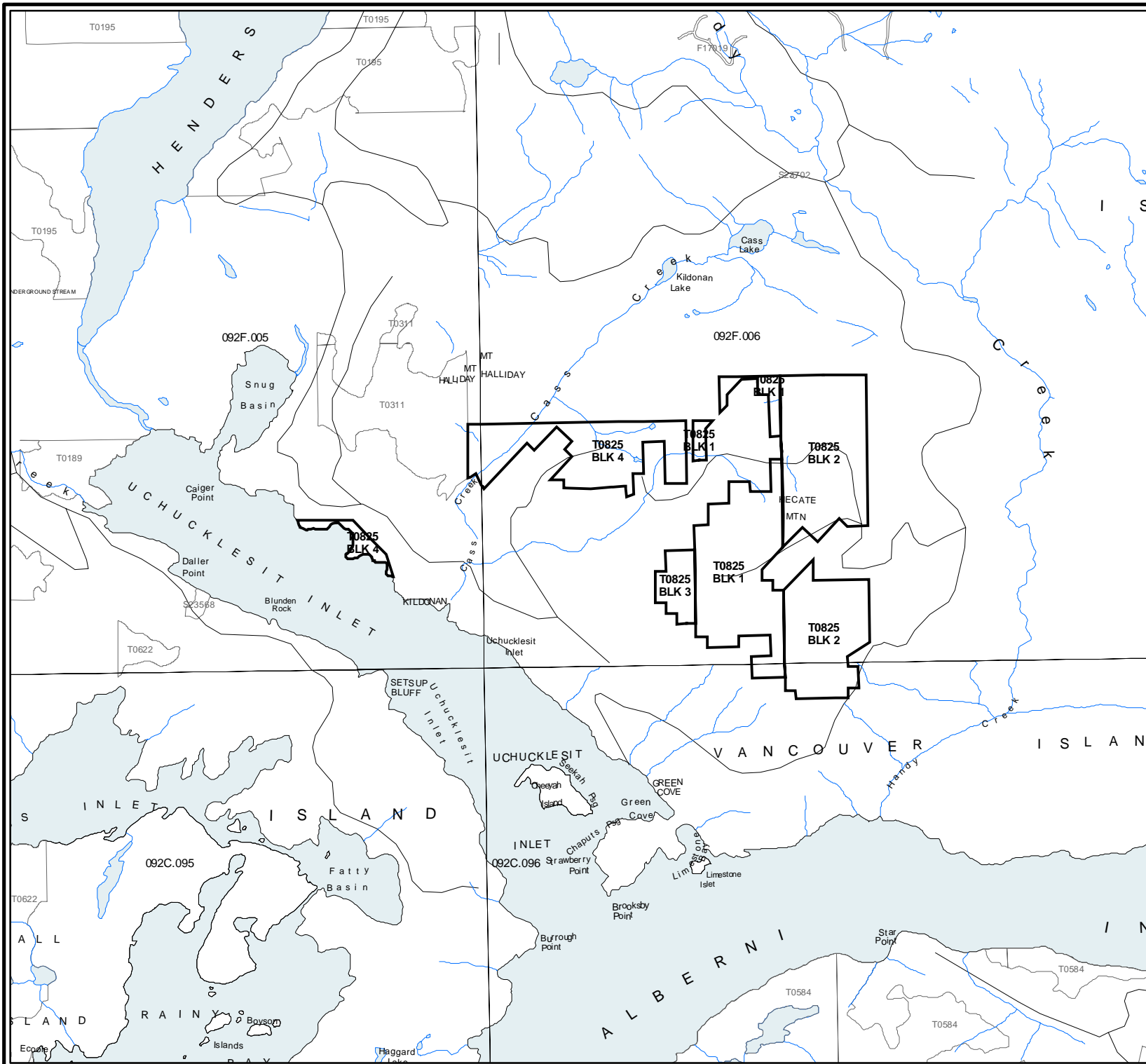
DRAWN BY: **NATHAN ENGE**
REVISED BY: **NATHAN ENGE**

Area Deleted from T0825



1:50,000

Map Produced By:
 Coastal Resource Mapping Ltd.
Environmental Mapping and GIS Consulting



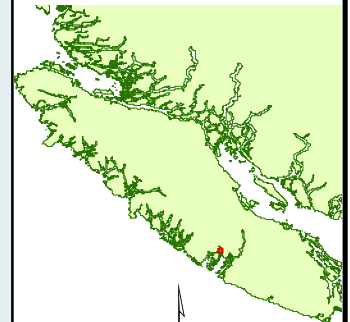
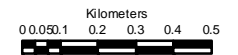
Schedule 1
[ORDER 3(1) 27 - 1]

Deletion from T0828
Area: 183 Hectares ±

FOREST REGION: **Coast**
DISTRICT: **South Island**
LAND DISTRICT: **Clayoquot**
SHOWN AS A: **BOLD SOLID LINE**
PROJECTION: **ALBERS**
UNITS: **METERS**
DATUM: **NAD 83**
SPHEROID: **GRS1980**

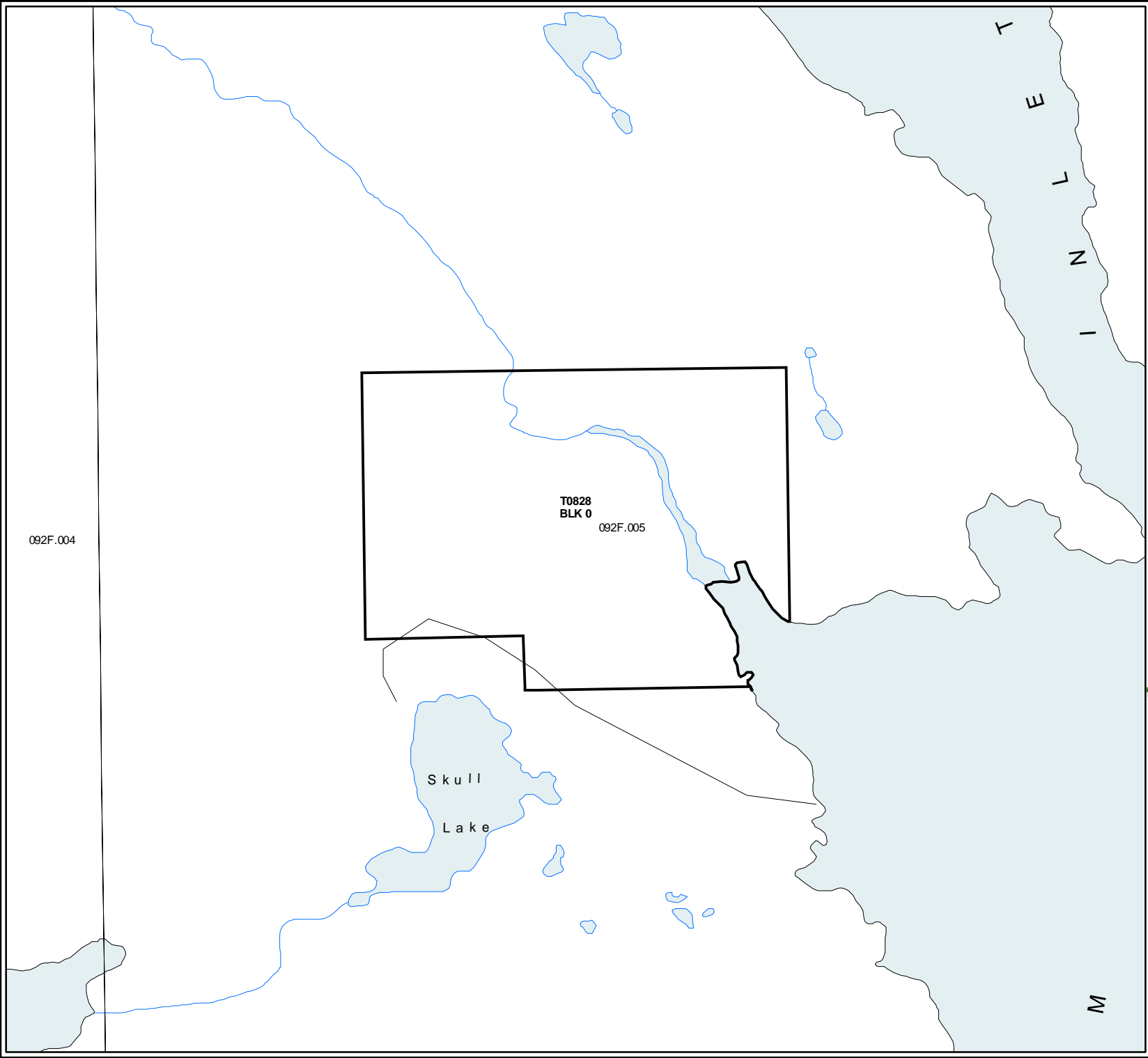
DRAWN BY: **NATHAN ENGE**
REVISED BY: **NATHAN ENGE**

 **Area Deleted from T0828**



1:20,000

Map Produced By:
 **Coastal Resource Mapping Ltd.**
Environmental Mapping and GIS Consulting

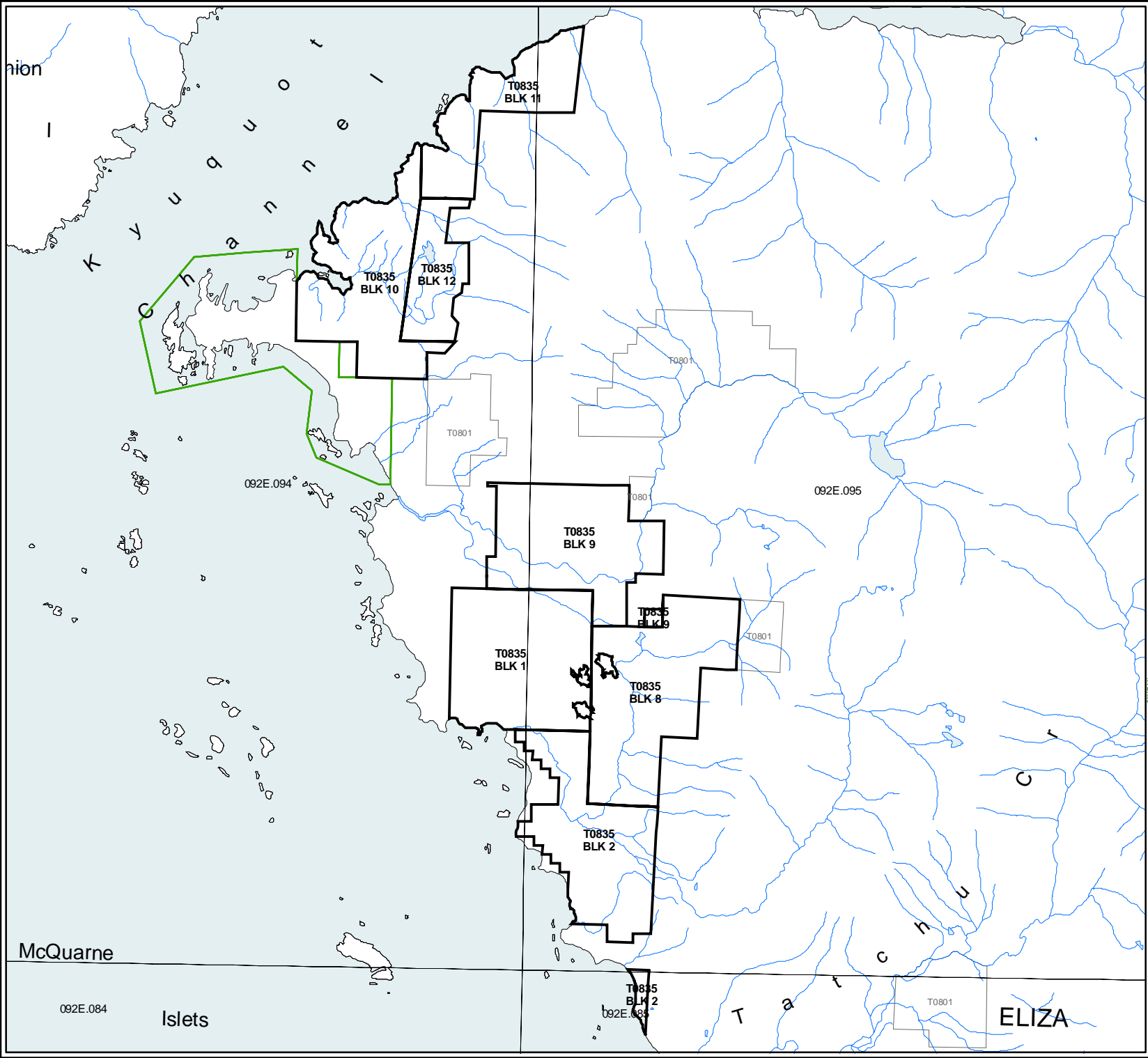


T0828
BLK 0
092F.005

092F.004

Skull
Lake

T
E
L
Z
I
M



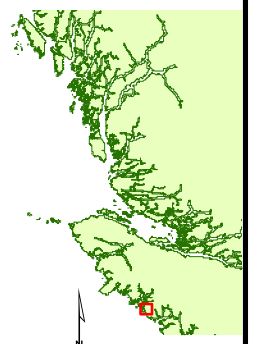
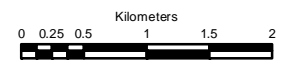
Schedule 7
[ORDER 3(1) 7 - 1]

Deletion from T0835
Area: 1427 Hectares ±

FOREST REGION: **Coast**
 DISTRICT: **Campbell River**
 LAND DISTRICT: **Nootka**
 SHOWN AS A: **BOLD SOLID LINE**
 PROJECTION: **ALBERS**
 UNITS: **METERS**
 DATUM: **NAD 83**
 SPHEROID: **GRS1980**

DRAWN BY: **NATHAN ENGE**
 REVISED BY: **NATHAN ENGE**

Area Deleted from T0835



1:60,000

Map Produced By:
 Coastal Resource Mapping Ltd.
 Environmental Mapping and GIS Consulting

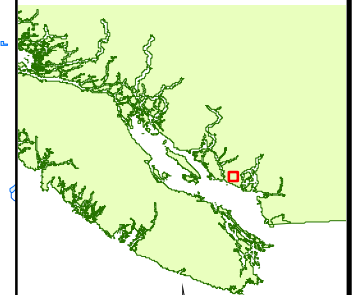
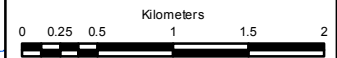
Schedule 6
[ORDER 3(1) 5 - 1]

Deletion from T0842
Area: 174 Hectares ±

FOREST REGION: **Coast**
DISTRICT: **Sunshine Coast**
LAND DISTRICT: **New Westminster**
SHOWN AS A: **BOLD SOLID LINE**
PROJECTION: **ALBERS**
UNITS: **METERS**
DATUM: **NAD 83**
SPHEROID: **GRS1980**

DRAWN BY: **NATHAN ENGE**
REVISED BY: **NATHAN ENGE**

 Area Deleted from T0842



1:50,000

Map Produced By:
 **Coastal Resource Mapping Ltd.**
Environmental Mapping and GIS Consulting

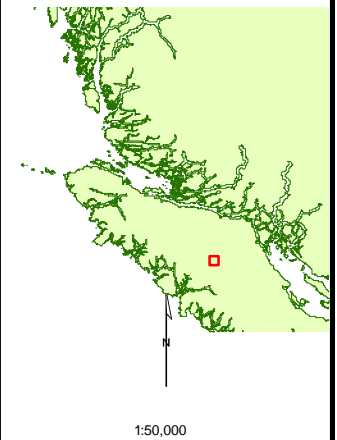
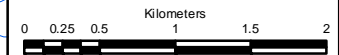
Schedule 8
[ORDER 3(1)7 - 1]

Deletion from T0844
Area: 657 Hectares ±

FOREST REGION: **Coast**
DISTRICT: **Campbell River**
LAND DISTRICT: **Nootka**
SHOWN AS A: **BOLD SOLID LINE**
PROJECTION: **ALBERS**
UNITS: **METERS**
DATUM: **NAD 83**
SPHEROID: **GRS1980**

DRAWN BY: **NATHAN ENGE**
REVISED BY: **NATHAN ENGE**

 Area Deleted from T0844



Map Produced By:
 Coastal Resource Mapping Ltd.
Environmental Mapping and GIS Consulting

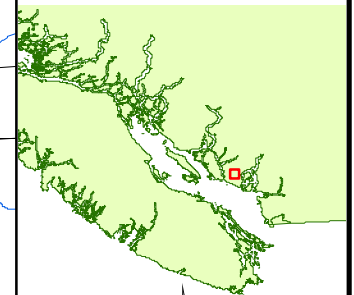
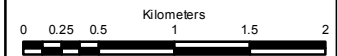
Schedule 2
[ORDER 3(1) 5 - 1]

Deletion from T0851
Area: 161 Hectares ±

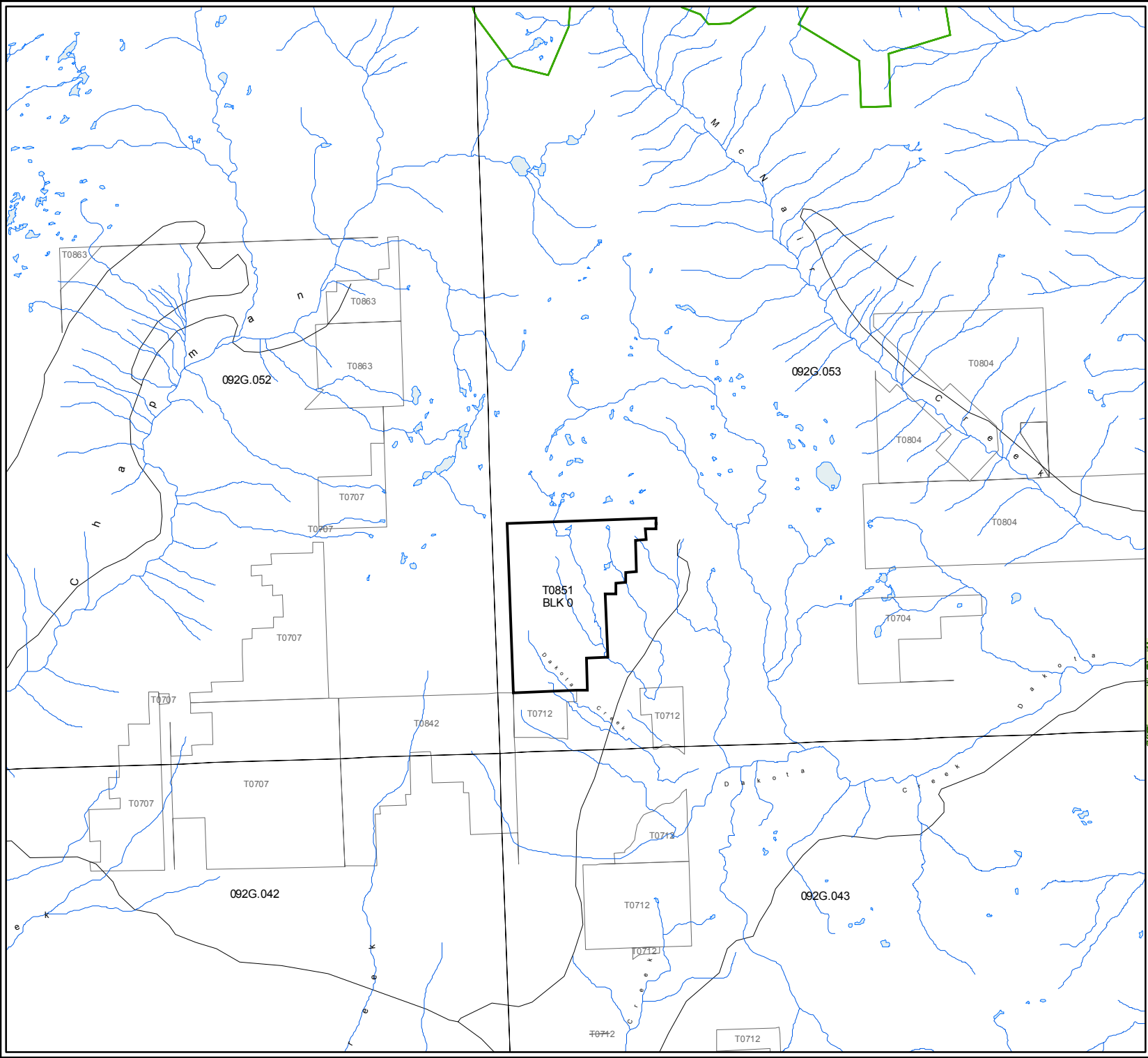
FOREST REGION: **Coast**
DISTRICT: **Sunshine Coast**
LAND DISTRICT: **New Westminster**
SHOWN AS A: **BOLD SOLID LINE**
PROJECTION: **ALBERS**
UNITS: **METERS**
DATUM: **NAD 83**
SPHEROID: **GRS1980**

DRAWN BY: **NATHAN ENGE**
REVISED BY: **NATHAN ENGE**

 **Area Deleted from T0851**



Map Produced By:
 **Coastal Resource Mapping Ltd.**
Environmental Mapping and GIS Consulting



Schedule 3
[ORDER 3(1) 5 - 1]

Deletion from T0863
Area: 106 Hectares ±

FOREST REGION: **Coast**
DISTRICT: **Sunshine Coast**
LAND DISTRICT: **New Westminster**
SHOWN AS A: **BOLD SOLID LINE**
PROJECTION: **ALBERS**
UNITS: **METERS**
DATUM: **NAD 83**
SPHEROID: **GRS1980**

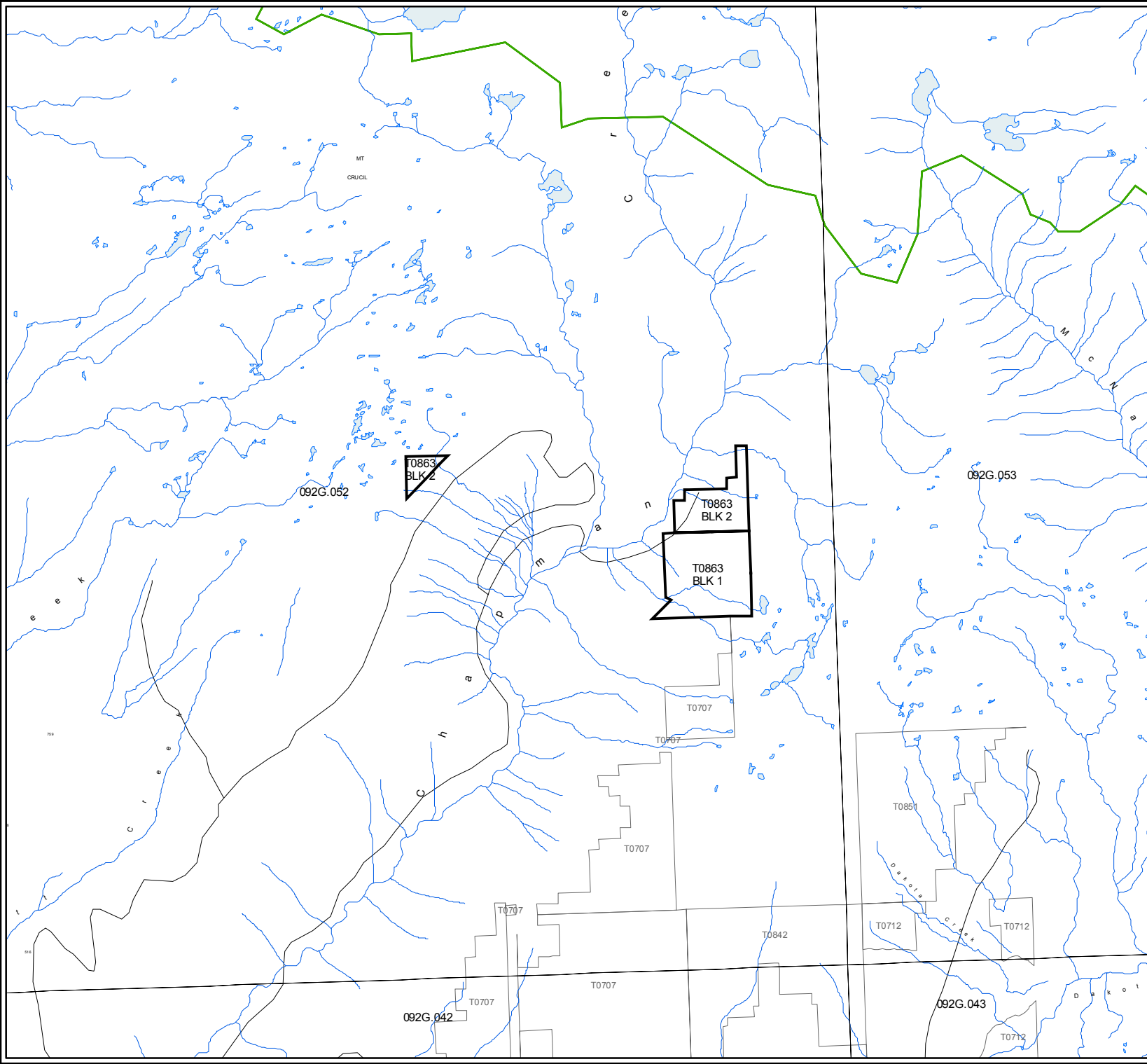
DRAWN BY: **NATHAN ENGE**
REVISED BY: **NATHAN ENGE**

 Area Deleted from T0863



1:50,000

Map Produced By:
 **Coastal Resource Mapping Ltd.**
Environmental Mapping and GIS Consulting



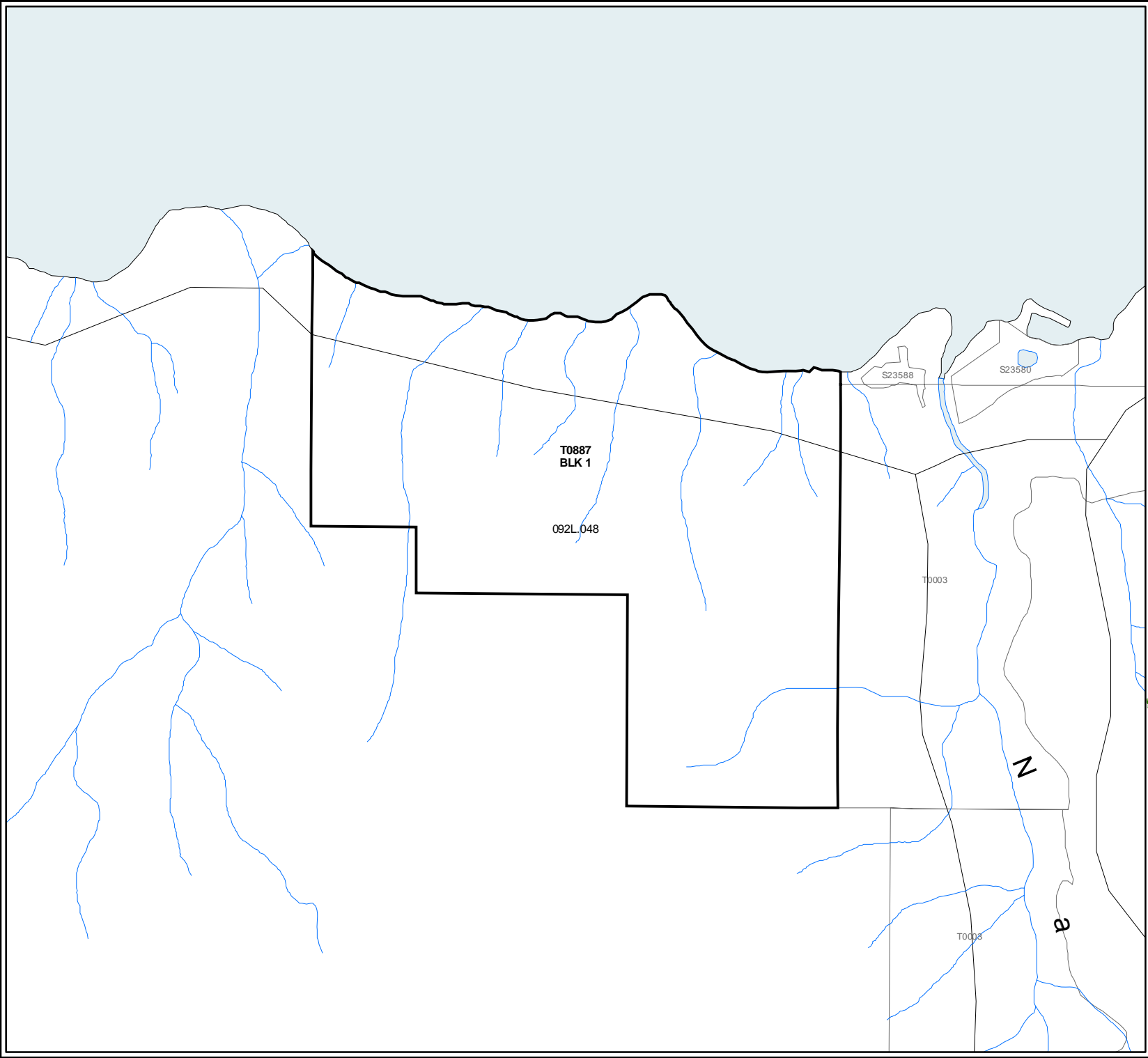
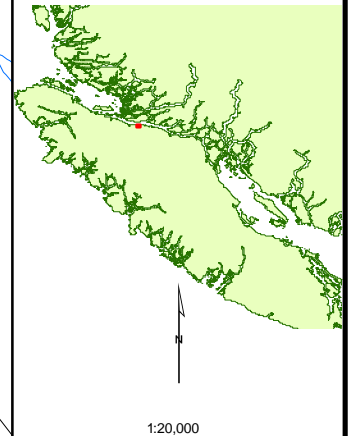
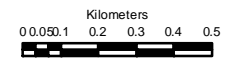
Schedule 4
[ORDER 3(1) 27 - 1]

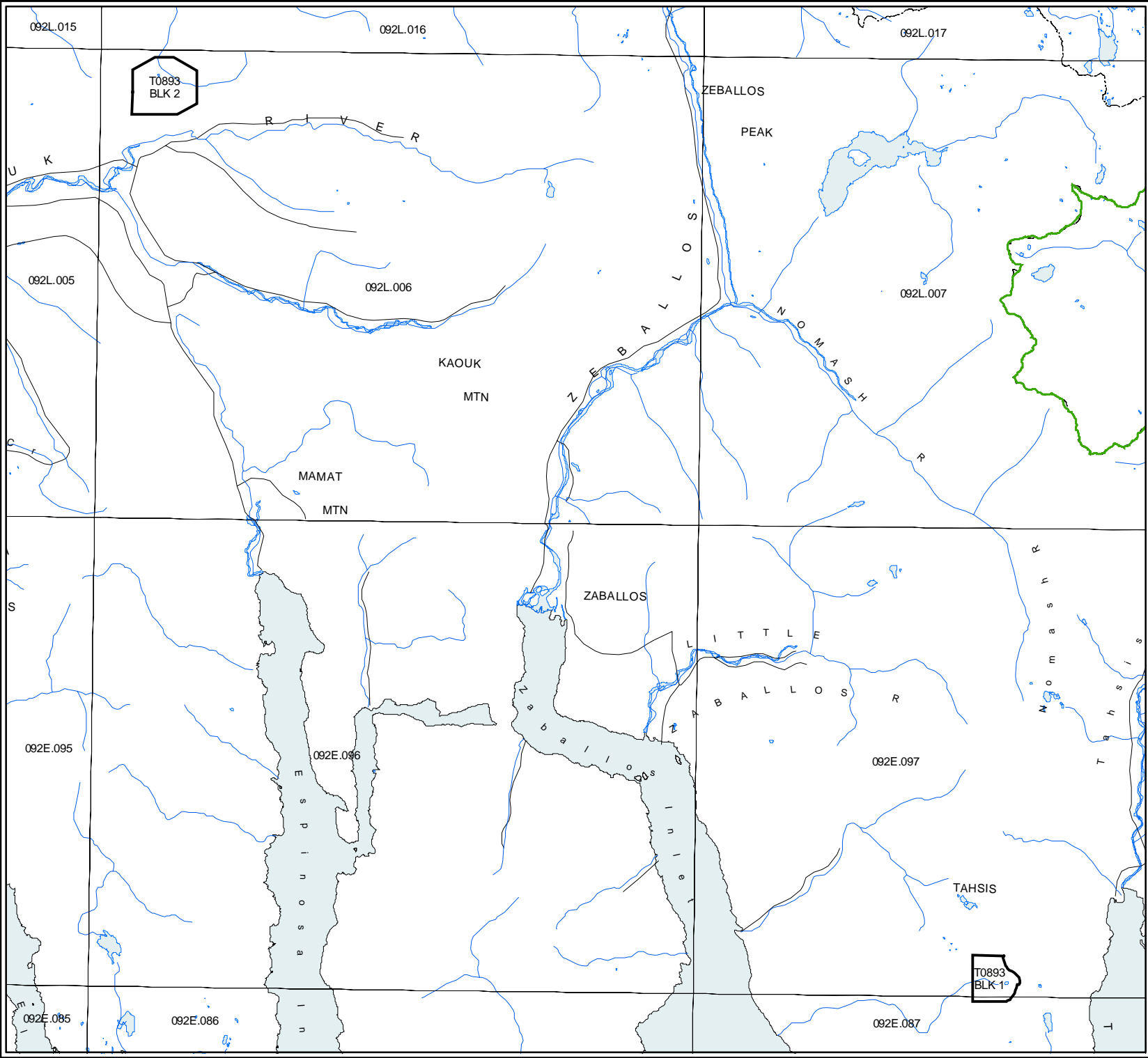
Deletion from T0887
Area: 167 Hectares ±

FOREST REGION: **Coast**
DISTRICT: **Campbell River**
LAND DISTRICT: **Rupert**
SHOWN AS A: **BOLD SOLID LINE**
PROJECTION: **ALBERS**
UNITS: **METERS**
DATUM: **NAD 83**
SPHEROID: **GRS1980**

DRAWN BY: **NATHAN ENGE**
REVISED BY: **NATHAN ENGE**

 **Area Deleted from T0887**





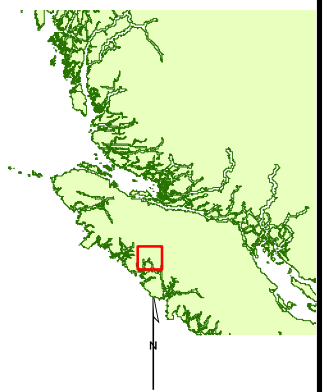
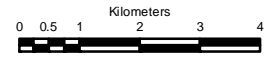
Schedule 9
[ORDER 3(1)7 - 1]

Deletion from T0893
Area: 335 Hectares ±

FOREST REGION: **Coast**
 DISTRICT: **Campbell River**
 LAND DISTRICT: **Nootka/Rupert**
 SHOWN AS A: **BOLD SOLID LINE**
 PROJECTION: **ALBERS**
 UNITS: **METERS**
 DATUM: **NAD 83**
 SPHEROID: **GRS1980**

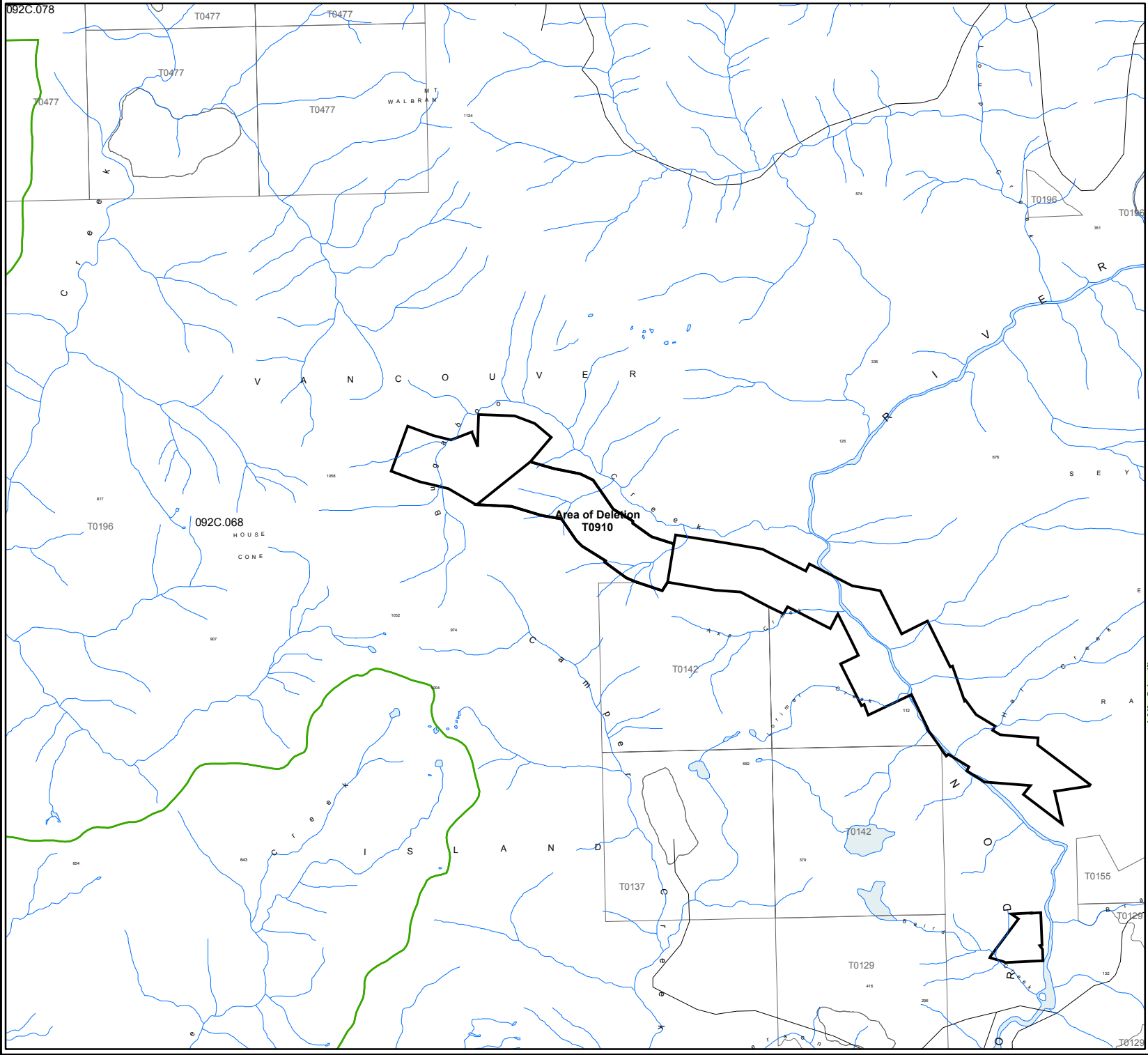
DRAWN BY: **NATHAN ENGE**
 REVISED BY: **NATHAN ENGE**

Area Deleted from T0893



1:125,000

Map Produced By:
Coastal Resource Mapping Ltd.
 Environmental Mapping and GIS Consulting

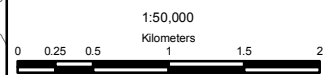
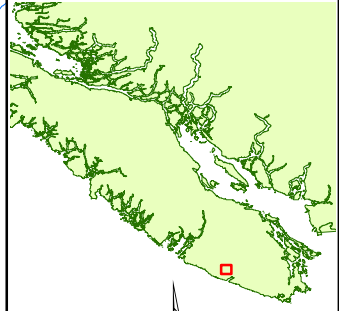


Schedule 2
[ORDER 3(1) 21 - 1]
Deletion from T0910
Area: 54 Hectares±

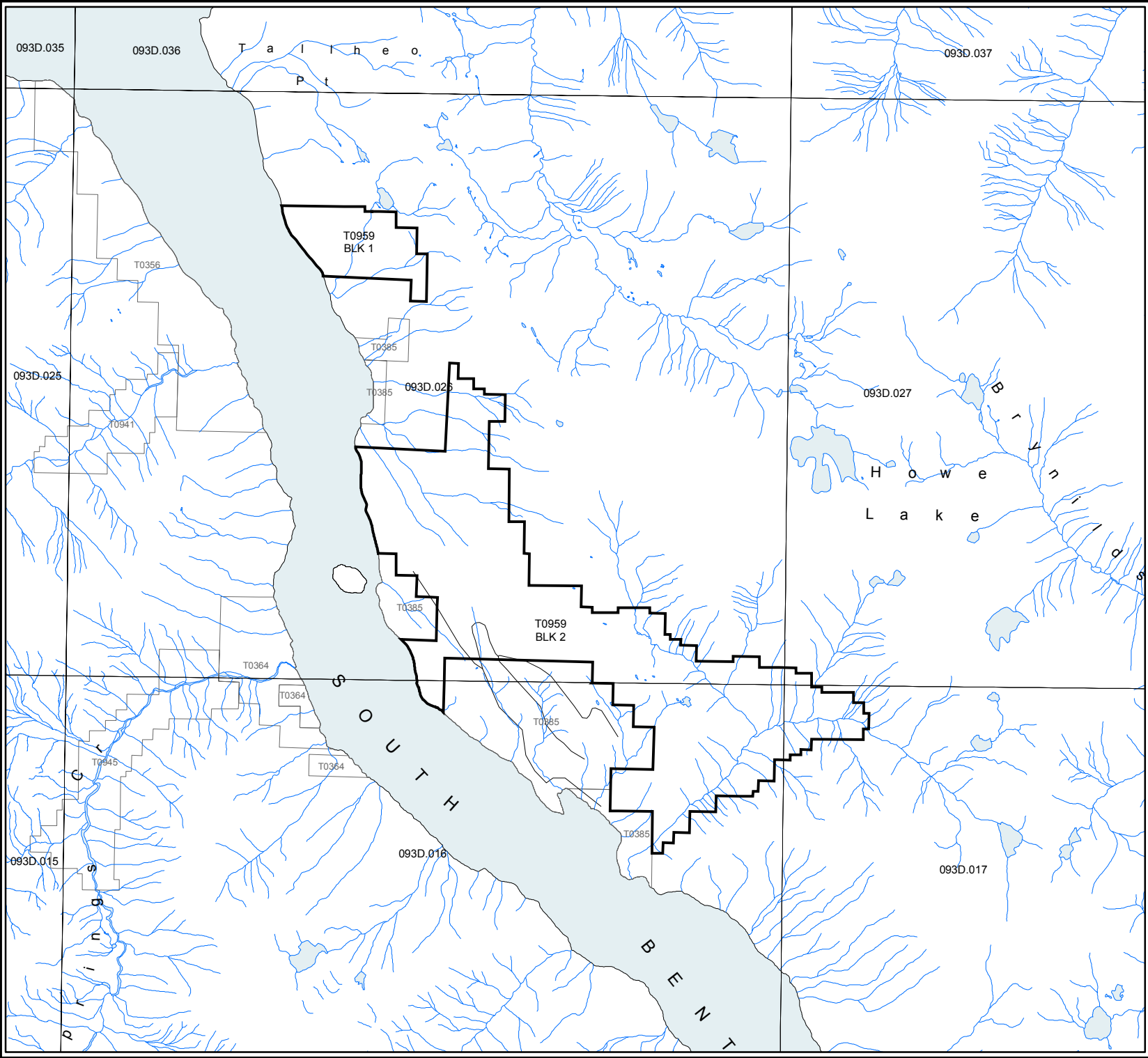
FOREST REGION: **Coast**
 DISTRICT: **South Island**
 LAND DISTRICT: **Cowichan Lake**
 SHOWN AS A: **BOLD SOLID LINE**
 PROJECTION: **ALBERS**
 UNITS: **METERS**
 DATUM: **NAD 83**
 SPHEROID: **GRS1980**

DRAWN BY: **NATHAN ENGE**
 REVISED BY: **NATHAN ENGE**

 **Area Deleted from T0910**



Map Produced By:
 **Coastal Resource Mapping Ltd.**
 Environmental Mapping and GIS Consulting



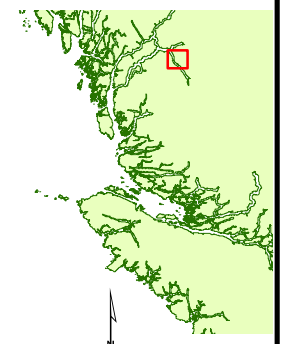
Schedule 7
[ORDER 3(1) 12 - 1]

Deletion from T0959
Area: 2897 Hectares ±

FOREST REGION: **Coast**
 DISTRICT: **North Island - Central Coast**
 LAND DISTRICT: **Range 3 Coast**
 SHOWN AS A: **BOLD SOLID LINE**
 PROJECTION: **ALBERS**
 UNITS: **METERS**
 DATUM: **NAD 83**
 SPHEROID: **GRS1980**

DRAWN BY: **NATHAN ENGE**
 REVISED BY: **NATHAN ENGE**

Area Deleted from T0959



1:100,000

Map Produced By:
 Coastal Resource Mapping Ltd.
 Environmental Mapping and GIS Consulting

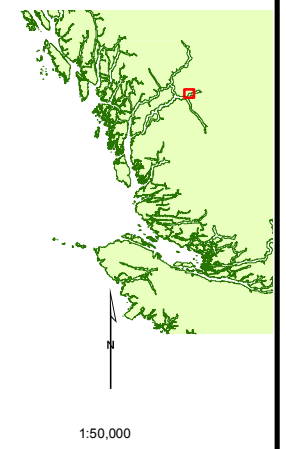
Schedule 1 [ORDER 3(1) 12 - 1]

**Deletion from T0990
Area: 1006 Hectares ±**

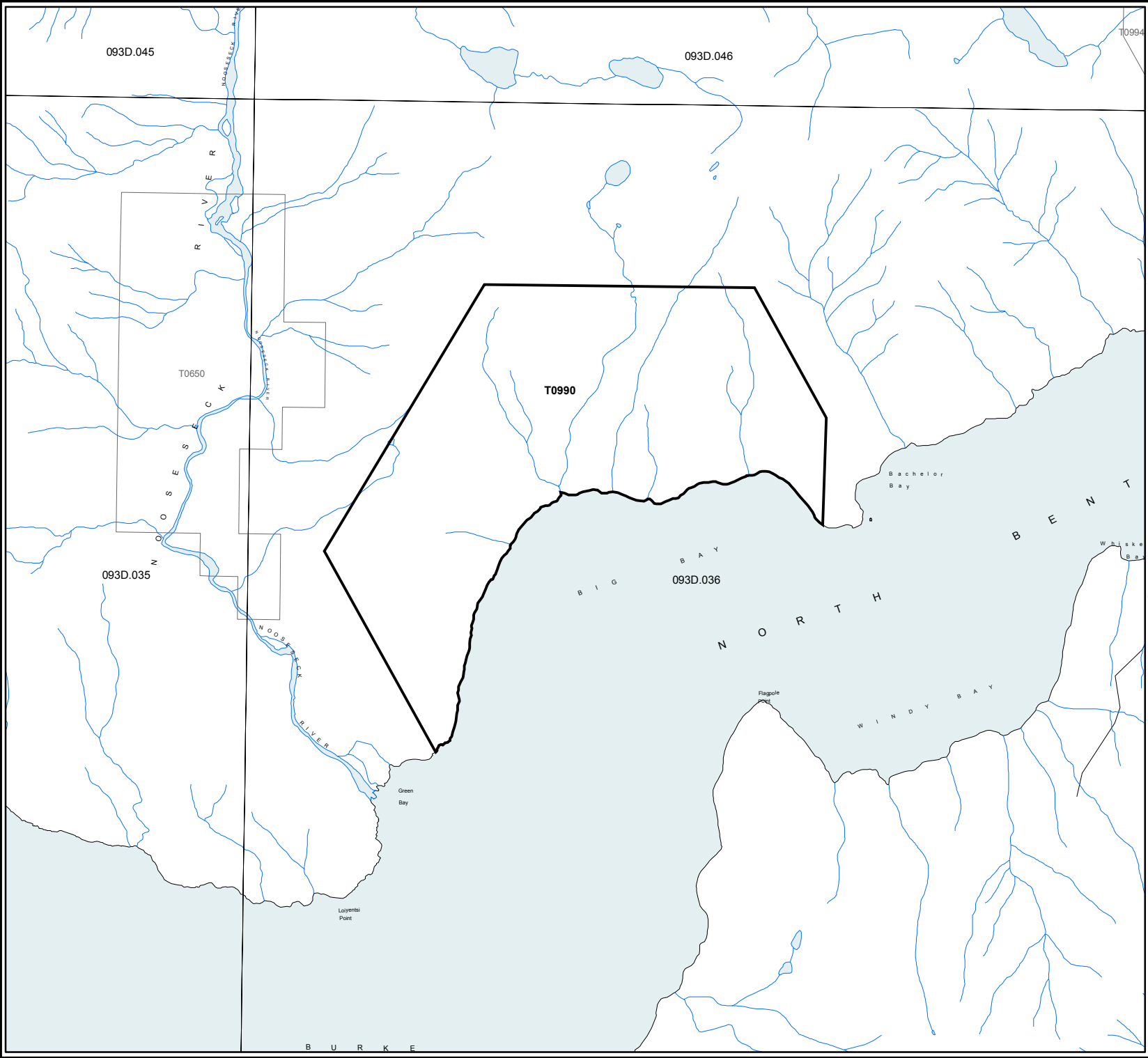
FOREST REGION: **Coast**
DISTRICT: **North Island - Central Coast**
LAND DISTRICT: **Range 3 Coast**
SHOWN AS A: **BOLD SOLID LINE**
PROJECTION: **ALBERS**
UNITS: **METERS**
DATUM: **NAD 83**
SPHEROID: **GRS1980**

DRAWN BY: **NATHAN ENGE**
REVISED BY: **NATHAN ENGE**

 **Area Deleted from T0990**



Map Produced By:
 **Coastal Resource Mapping Ltd.**
Environmental Mapping and GIS Consulting



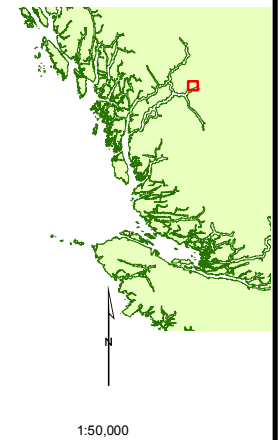
Schedule 2
[ORDER 3(1) 12 - 1]

Deletion from T0994
Area: 629 Hectares ±

FOREST REGION: **Coast**
DISTRICT: **North Island - Central Coast**
LAND DISTRICT: **Range 3 Coast**
SHOWN AS A: **BOLD SOLID LINE**
PROJECTION: **ALBERS**
UNITS: **METERS**
DATUM: **NAD 83**
SPHEROID: **GRS1980**

DRAWN BY: **NATHAN ENGE**
REVISED BY: **NATHAN ENGE**

Area Deleted from T0994



Map Produced By:
 Coastal Resource Mapping Ltd.
Environmental Mapping and GIS Consulting

