

Minister of Forests and Range

ORDER # 3(1) 5-1

(Order made under section 3 of the *Forestry Revitalization Act*, S.B.C. 2003, c.17)

I, the Honourable Rich Coleman, Minister of Forests and Range and the Minister Responsible for Housing, hereby order that


Definitions

1. In this Order,
 - a. "Act" means the *Forestry Revitalization Act*, and
 - b. words and phrases have the same meaning as in the Act.

Timber licences

2. (1) For the purposes of section 3 (1) of the Act, the reduction in the area of the timber licence described in Column 2 of Schedule 1 is as set out in Column 3 of the Schedule, opposite that licence.
- (2) For the purposes of section 3(1.1) of the Act, the area of Crown land deleted from the timber licence described in Column 2 of Schedule 1 as a result of the reduction to its area as shown in the schedule that is identified in Column 4 of Schedule 1, opposite that licence.

This Order signed on the 14 day of January, 2006, in Victoria, by:



The Honourable Rich Coleman, Minister of Forests and Range and the Minister Responsible for Housing.

SCHEDULE 1 TO MINISTER'S ORDER #3(1) 5-1

Column 1 Licensee	Column 2 Licence	Column 3 Reduction in Area (hectares)	Column 4 Number of Schedule containing map showing area deleted from TL
Canadian Forest Products Ltd.			
Canadian Forest Products Ltd.	T0851	161	2
Canadian Forest Products Ltd.	T0863	106	3
Canadian Forest Products Ltd.	T0800	516	4
Canadian Forest Products Ltd.	T0812	1263	5
Canadian Forest Products Ltd.	T0842	174	6
Canadian Forest Products Ltd.	T0804	444	7

Schedule 2 [ORDER 3(1) 5 - 1]

**Deletion from T0851
Area: 161 Hectares ±**

FOREST REGION: **Coast**
DISTRICT: **Sunshine Coast**
LAND DISTRICT: **New Westminister**
SHOWN AS A: **BOLD SOLID LINE**
PROJECTION: **ALBERS**
UNITS: **METERS**
DATUM: **NAD 83**
SPHEROID: **GRS1980**

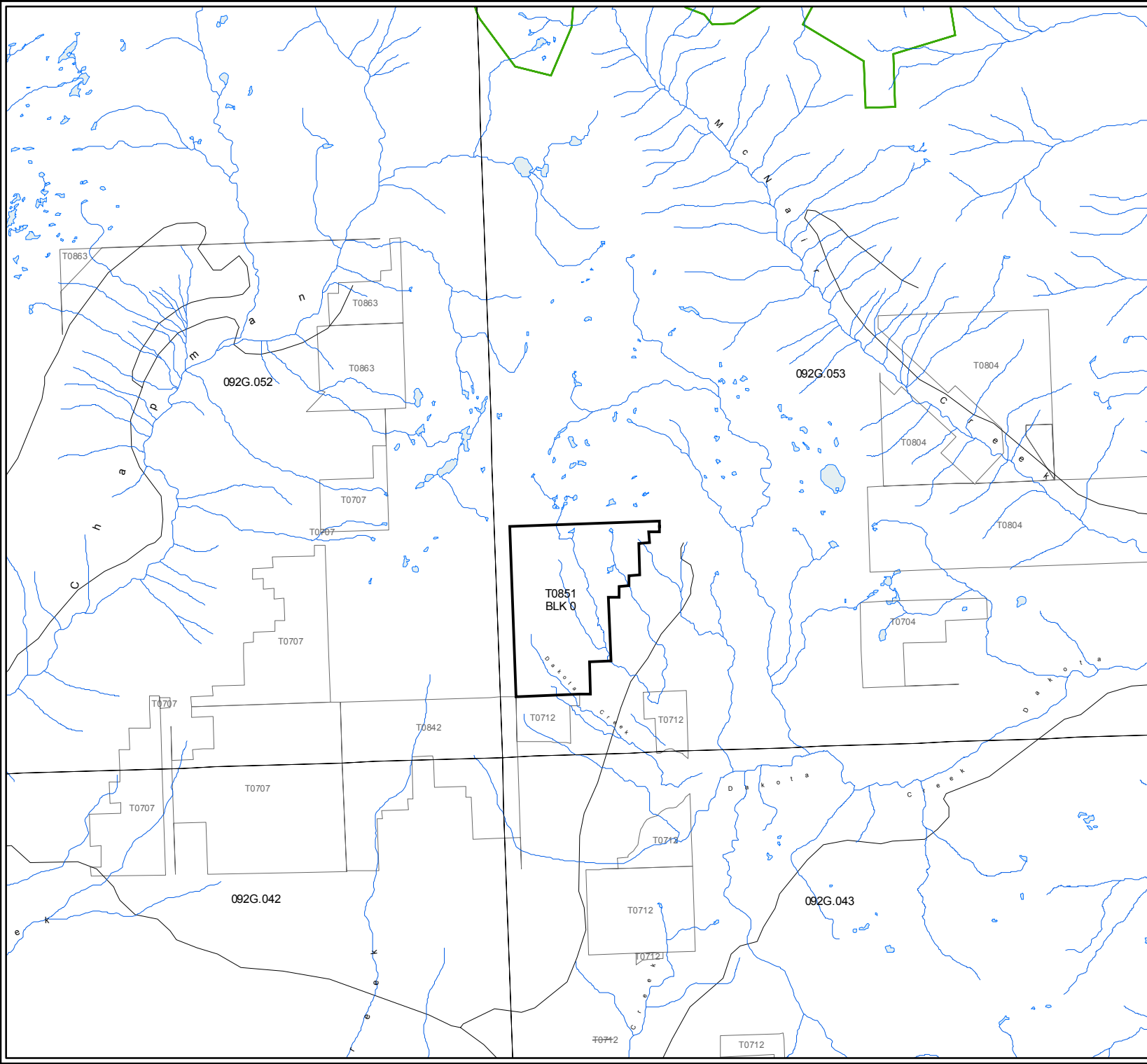
DRAWN BY: **NATHAN ENGE**
REVISED BY: **NATHAN ENGE**

 Area Deleted from T0851



1:50,000

Map Produced By:
 **Coastal Resource Mapping Ltd.**
Environmental Mapping and GIS Consulting



Schedule 3
[ORDER 3(1) 5 - 1]

Deletion from T0863
Area: 106 Hectares ±

FOREST REGION: **Coast**
DISTRICT: **Sunshine Coast**
LAND DISTRICT: **New Westminster**
SHOWN AS A: **BOLD SOLID LINE**
PROJECTION: **ALBERS**
UNITS: **METERS**
DATUM: **NAD 83**
SPHEROID: **GRS1980**

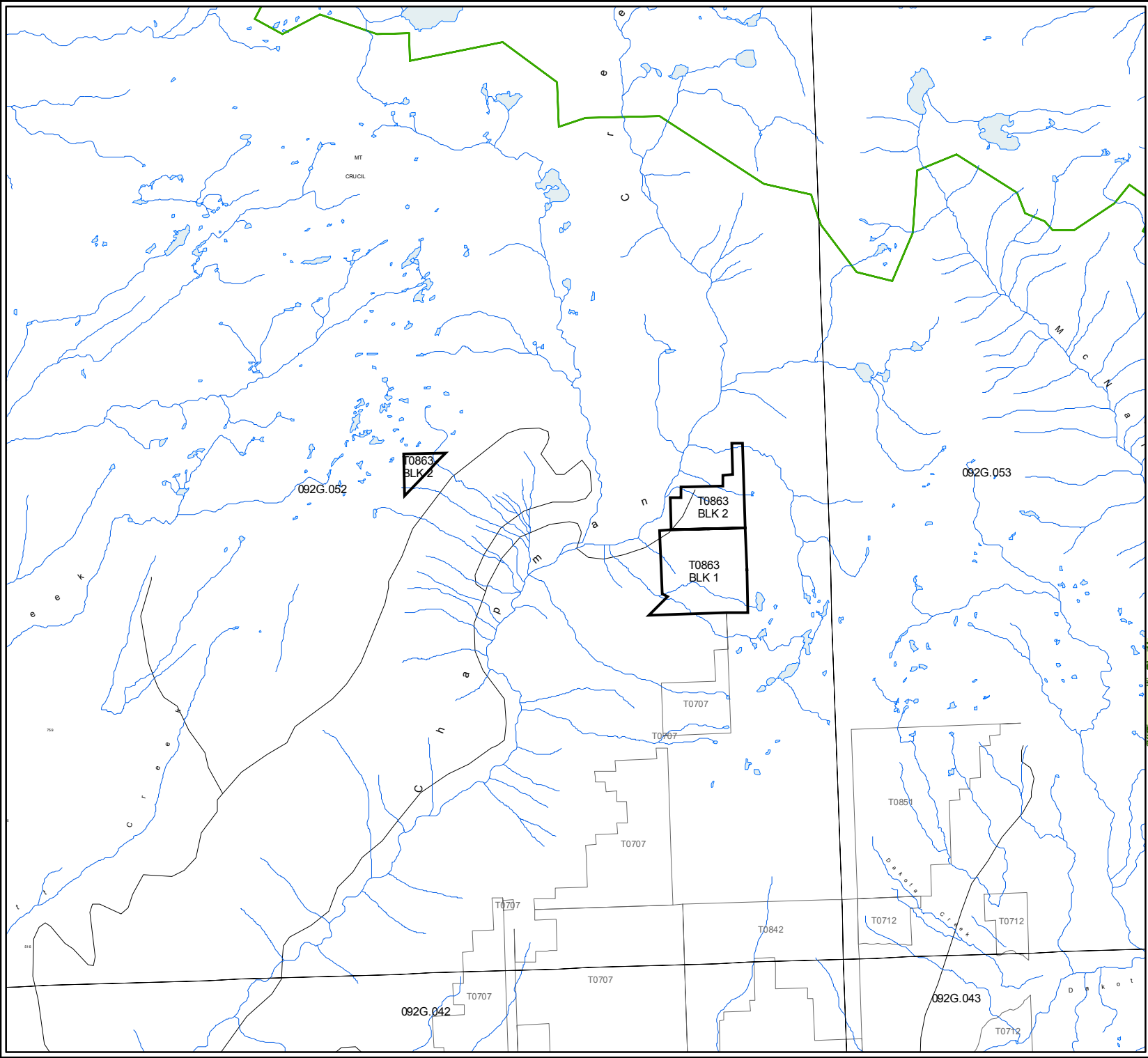
DRAWN BY: **NATHAN ENGE**
REVISED BY: **NATHAN ENGE**

 Area Deleted from T0863



1:50,000

Map Produced By:
 **Coastal Resource Mapping Ltd.**
Environmental Mapping and GIS Consulting



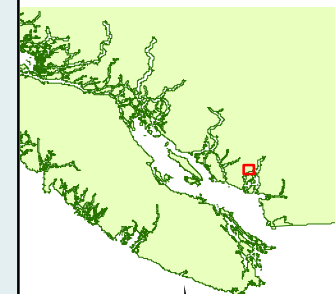
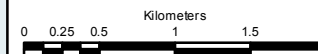
Schedule 4 [ORDER 3(1) 5 - 1]

**Deletion from T0800
Area: 516 Hectares ±**

FOREST REGION: **Coast**
DISTRICT: **Sunshine Coast**
LAND DISTRICT: **New Westminster**
SHOWN AS A: **BOLD SOLID LINE**
PROJECTION: **ALBERS**
UNITS: **METERS**
DATUM: **NAD 83**
SPHEROID: **GRS1980**

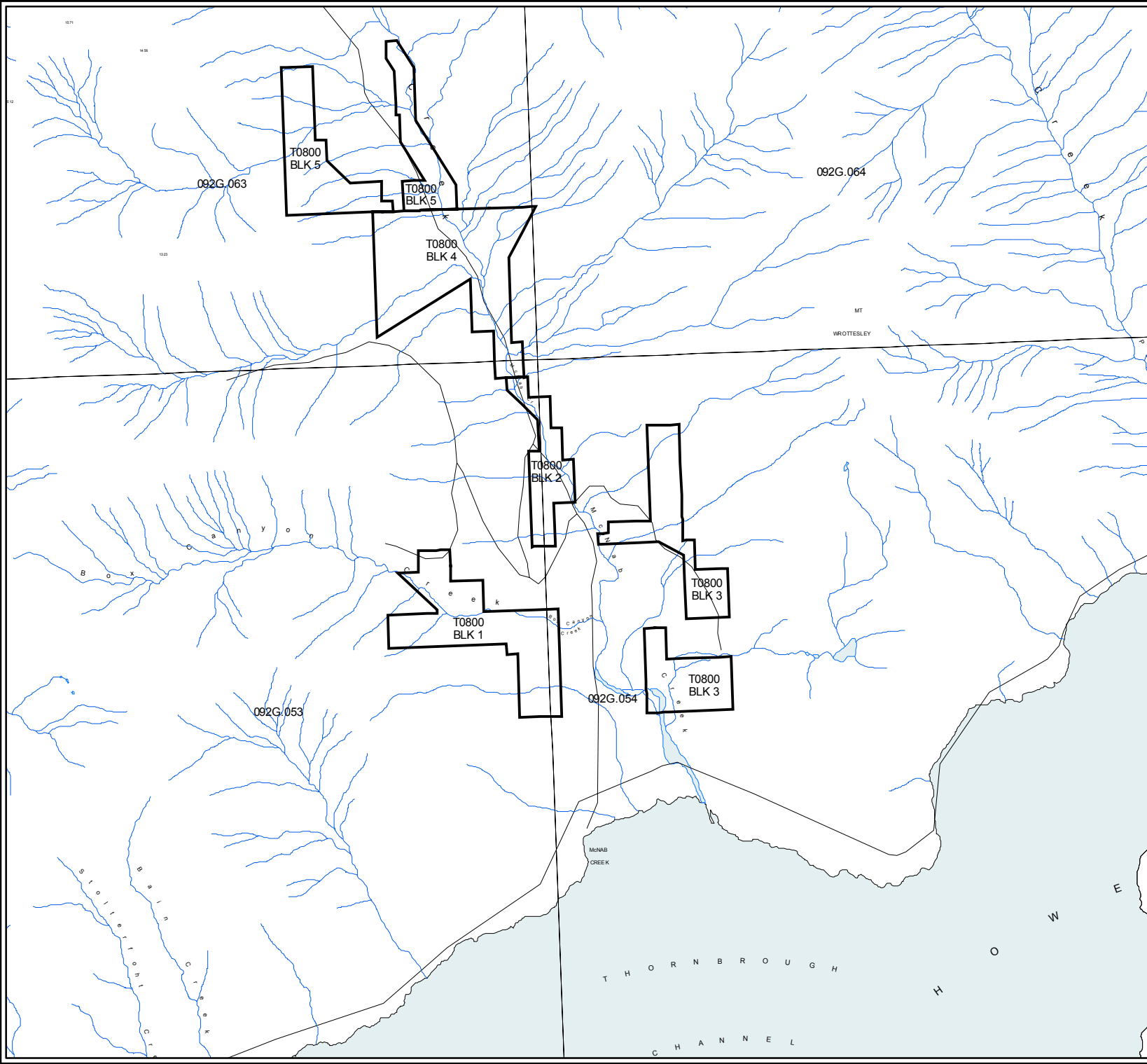
DRAWN BY: **NATHAN ENGE**
REVISED BY: **NATHAN ENGE**

 Area Deleted from T0800



1:50,000

Map Produced By:
 **Coastal Resource Mapping Ltd.**
Environmental Mapping and GIS Consulting



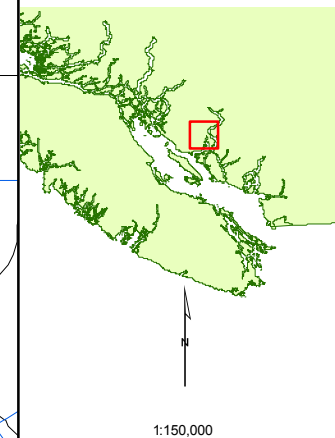
Schedule 5 [ORDER 3(1) 5 - 1]

**Deletion from T0812
Area: 1263 Hectares ±**

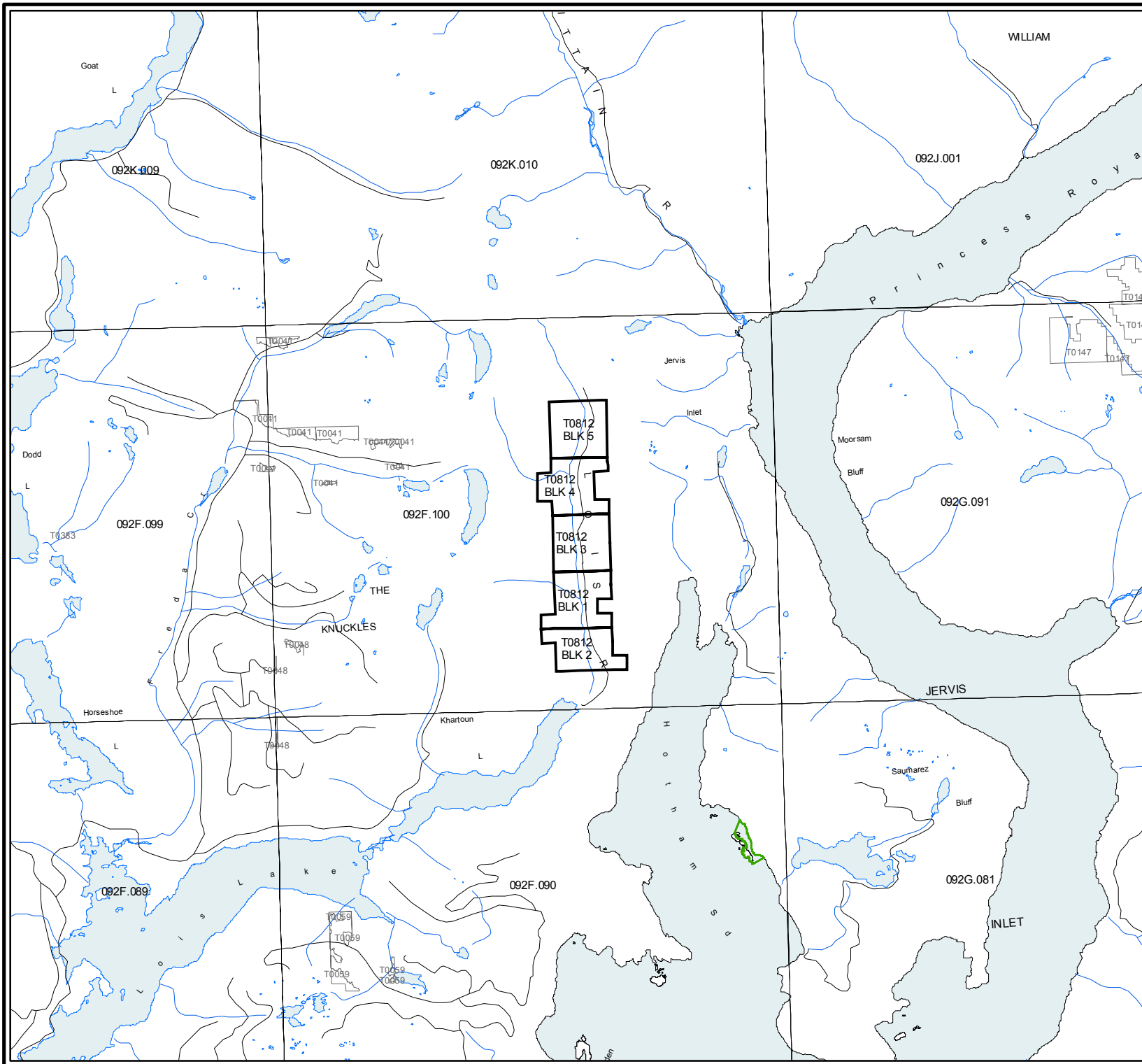
FOREST REGION: **Coast**
DISTRICT: **Sunshine Coast**
LAND DISTRICT: **New Westminster**
SHOWN AS A: **BOLD SOLID LINE**
PROJECTION: **ALBERS**
UNITS: **METERS**
DATUM: **NAD 83**
SPHEROID: **GRS1980**

DRAWN BY: **NATHAN ENGE**
REVISED BY: **NATHAN ENGE**

 Area Deleted from T0812



Map Produced By:
 **Coastal Resource Mapping Ltd.**
Environmental Mapping and GIS Consulting



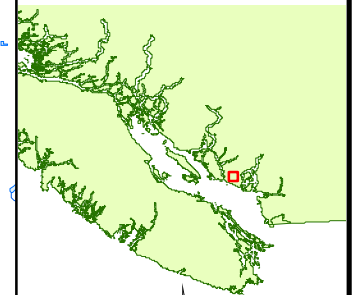
Schedule 6
[ORDER 3(1) 5 - 1]

Deletion from T0842
Area: 174 Hectares ±

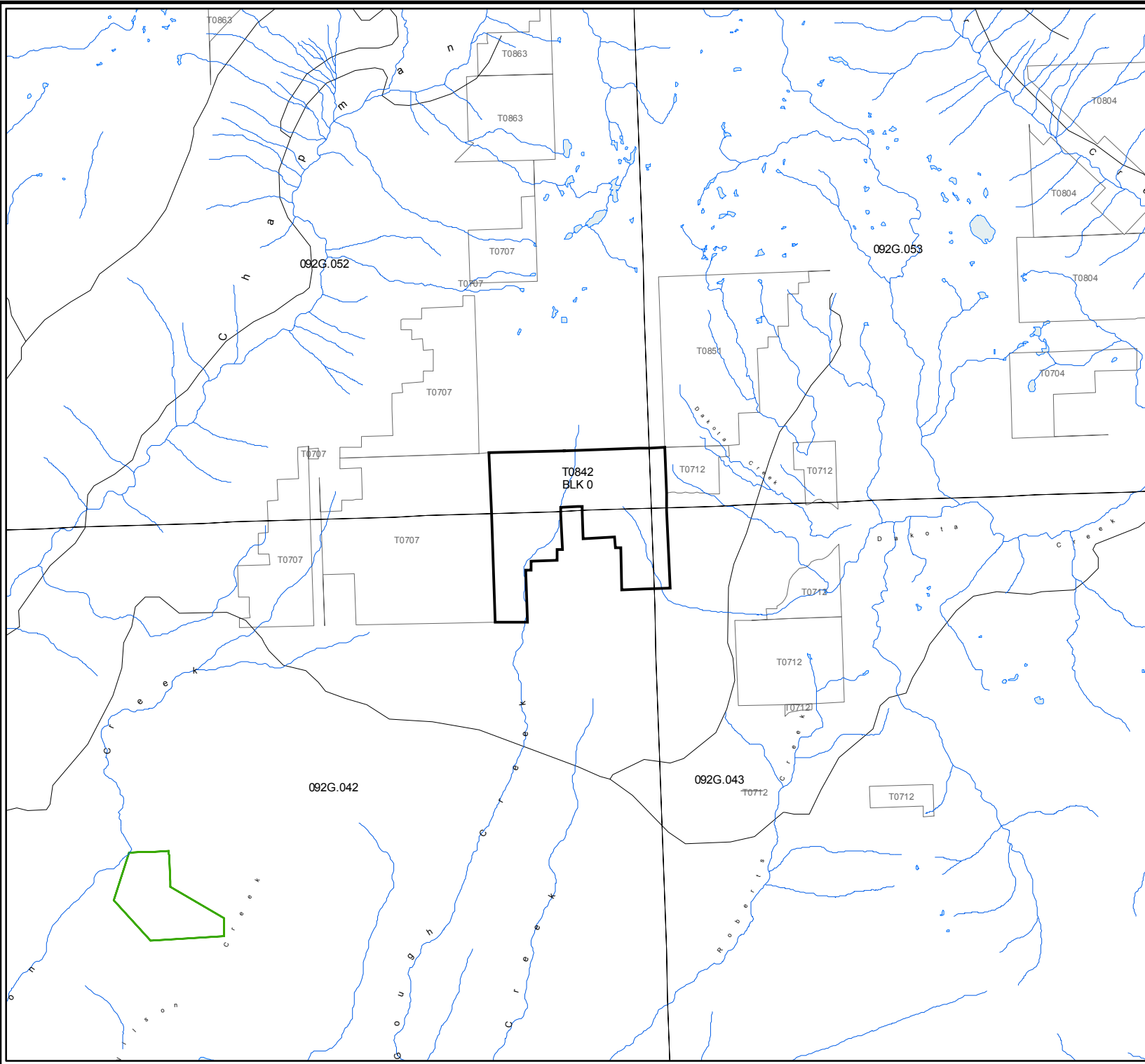
FOREST REGION: **Coast**
DISTRICT: **Sunshine Coast**
LAND DISTRICT: **New Westminster**
SHOWN AS A: **BOLD SOLID LINE**
PROJECTION: **ALBERS**
UNITS: **METERS**
DATUM: **NAD 83**
SPHEROID: **GRS1980**

DRAWN BY: **NATHAN ENGE**
REVISED BY: **NATHAN ENGE**

 **Area Deleted from T0842**



Map Produced By:
 **Coastal Resource Mapping Ltd.**
Environmental Mapping and GIS Consulting



Schedule 7 [ORDER 3(1) 5 - 1]

**Deletion from T0804
Area: 444 Hectares ±**

FOREST REGION: **Coast**
DISTRICT: **Sunshine Coast**
LAND DISTRICT: **New Westminster**
SHOWN AS A: **BOLD SOLID LINE**
PROJECTION: **ALBERS**
UNITS: **METERS**
DATUM: **NAD 83**
SPHEROID: **GRS1980**

DRAWN BY: **NATHAN ENGE**
REVISED BY: **NATHAN ENGE**

 **Area Deleted from T0804**



1:50,000

Map Produced By:
 **Coastal Resource Mapping Ltd.**
Environmental Mapping and GIS Consulting

