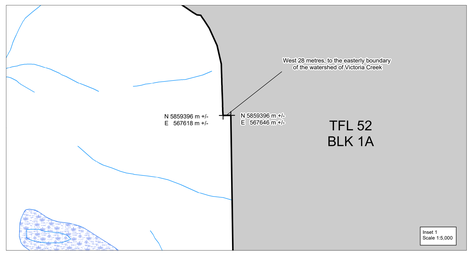

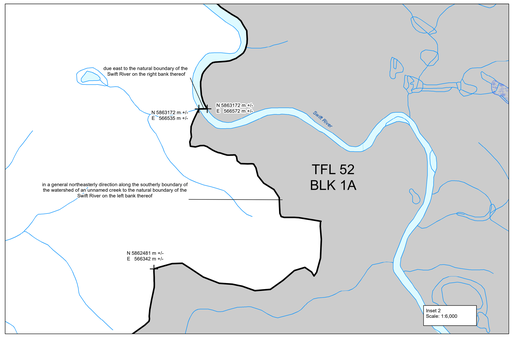

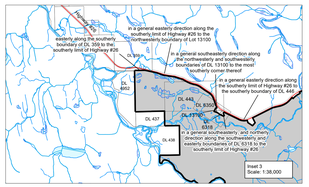

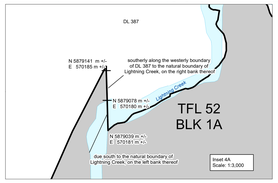

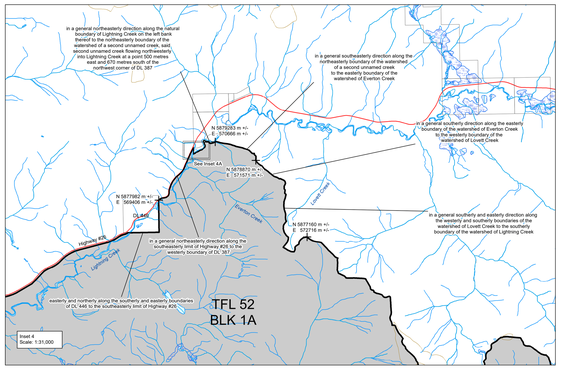

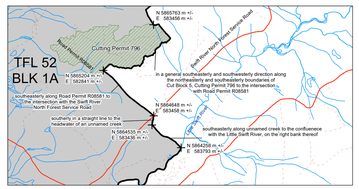

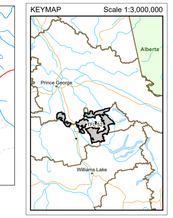

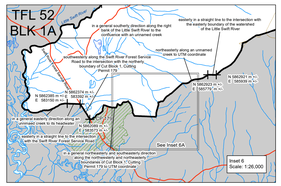

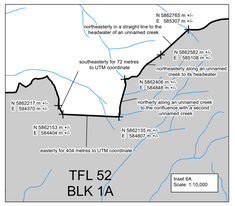

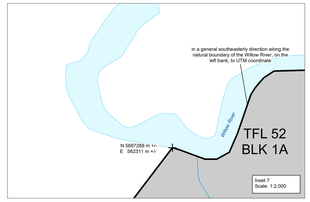

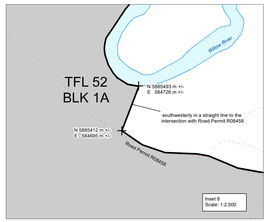

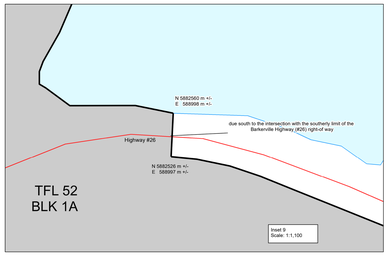

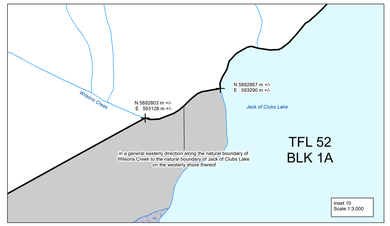

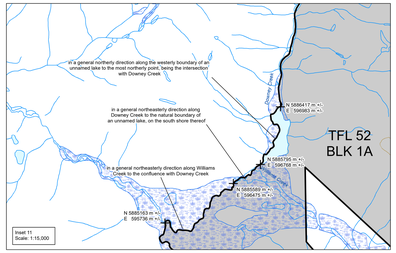

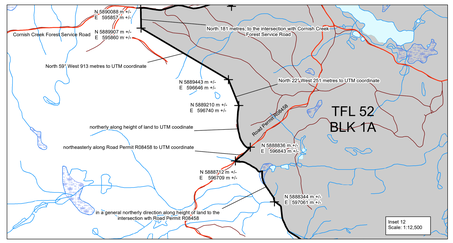

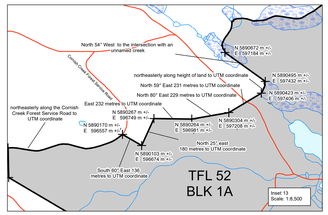

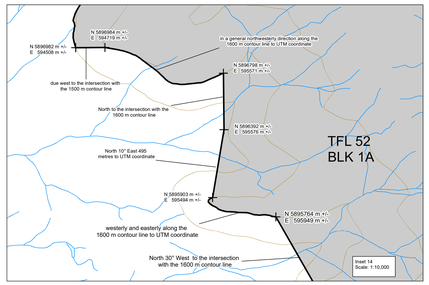

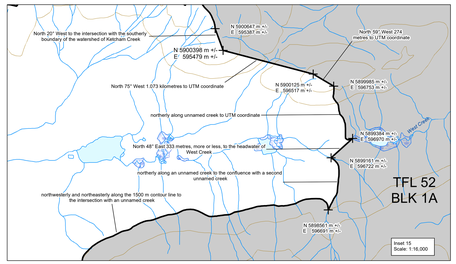

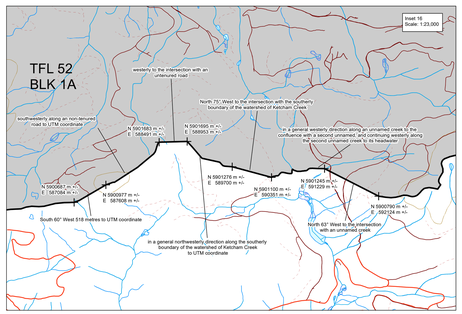

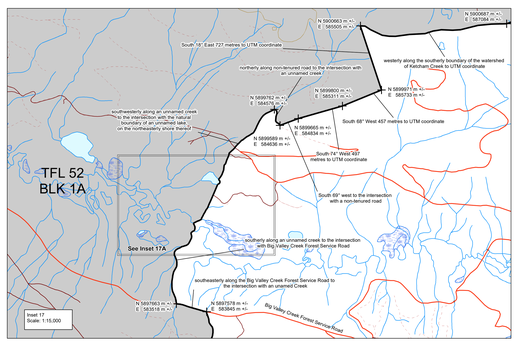

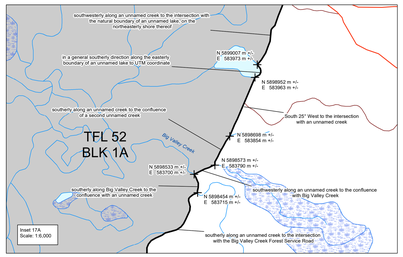

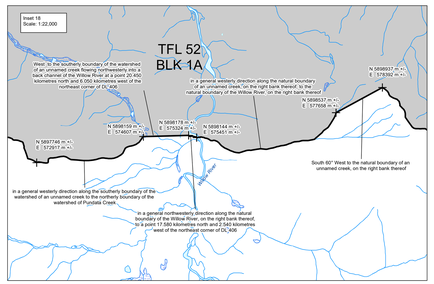

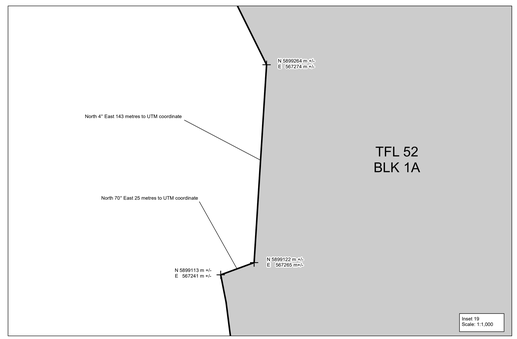

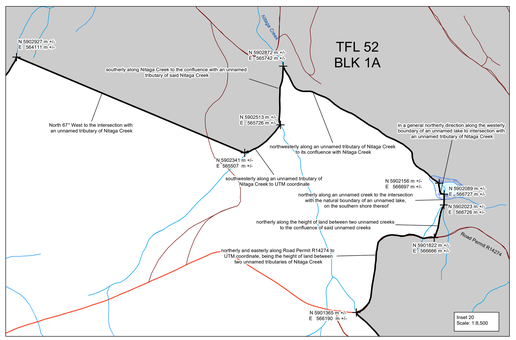

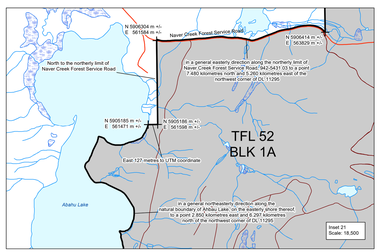

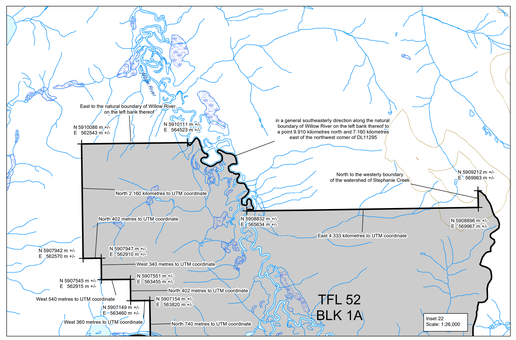

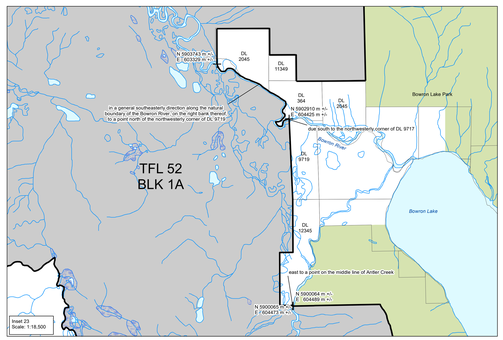

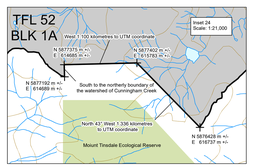

Boundary locations described on this map are based on Tree Farm Licence (TFL) 52 metes & bounds descriptions and subsequent adjustments and updates. The boundary describes the general outer bounds of the agreement and does not show all exclusions. See Schedule 'B' Section 1.01 in the TFL Agreement Licence for more detail.

Boundary linework is tied to the best available digital base information (TRIM or fresh water atlas) and Forest Management Information (Forest Cover Inventory, Silvicultural Fields or Parcel Map BC) from the BC Geographic Warehouse or from independent surveys.

If there are any discrepancies between the map and the original ground location of these boundaries, the ground location shall take precedence.

Ministry of Forests, Lands, Natural Resource Operations and Rural Development
PROVINCE OF BRITISH COLUMBIA

Tree Farm Licence - 52

Licence Replacement Map (Insets)

FOREST REGION :	FOREST DISTRICT :	LAND DISTRICT :	LICENSEE
Cariboo, Omineca	Cariboo-Chilcotin, Prince George, Quesnel	CARIBOO	West Fraser Timber Co. Ltd.
BCGS MAPSHEET NO :	AREA : N/A	UTM ZONE : 10	DRAWN BY : GeoBC, Decision Support Section
093A, 093B, 093G, 093H		NAD : 83	DATE : July, 2020

Path: Q:\projects\Mirror\FADM_Tree_Farm_Licences\3_TFL_Review\TFL_52\arcgisprojects\TFL52_replacement_2021_Block1A_Insets_final.mxd