

**FC Data Information**



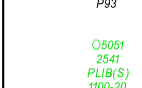





Digitized By: Silvatech Consulting July 2002  
 Revised By: Silvatech Consulting Sept 2003

Timber Supply Area: Kamloops - CFD  
 Land District: K.D.Y.D  
 Reinventory Photo Date: 1992  
 FC Labels Projected to: 01/01/2001  
 Phoenix Labels not Projected  
 FC Disturbances Updated to: FDP 2002

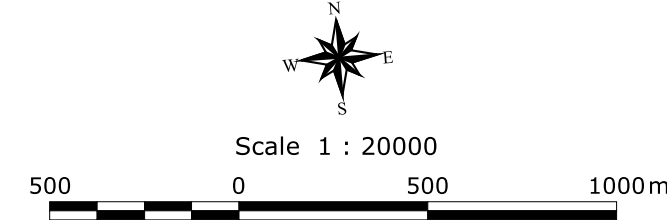
**Projection Information**

Albers Equal Conformal NAD83  
 Compilation Scale: 1 : 20000 Monorestitution  
 Publication Date: October 2002

**LEGEND**

-  Forest Cover Polygon
-  Forest Cover Attribute Text
-  Forest Cover Attribute Text Updated using Phoenix
-  Road
-  Trail
-  Winter Road
-  Creek
-  Waterbody

**CANFOR FOREST PRODUCTS TFL 18  
 PLANAMETRIC FOREST COVER MAP**



The data portrayed on this map is stored in digital form and is structured to support the analytical functions of the forest resource Geographic Information System.

This map has been produced for Canfor Forest Products by Silvatech Consulting Ltd.



**92P.079**