

FC Data Information









Digitized By: Silvatech Consulting July 2002
 Revised By: Silvatech Consulting Sept 2003

Timber Supply Area: Kamloops - CFD
 Land District: K.D.Y.D
 Reinventory Photo Date: 1992
 FC Labels Projected to: 01/01/2001
 Phoenix Labels not Projected
 FC Disturbances Updated to: FDP 2002

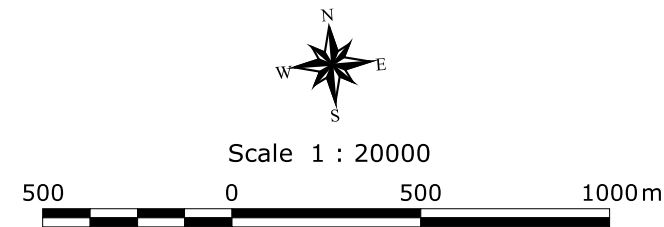
Projection Information

Albers Equal Conformal NAD83
 Compilation Scale: 1 : 20000 Monorestitution
 Publication Date: October 2002

LEGEND

-  Forest Cover Polygon
-  Road
-  Forest Cover Attribute Text
-  Trail
-  Winter Road
-  Forest Cover Attribute Text Updated using Phoenix
-  Creek
-  Waterbody

**CANFOR FOREST PRODUCTS TFL 18
 PLANAMETRIC FOREST COVER MAP**



The data portrayed on this map is stored in digital form and is structured to support the analytical functions of the forest resource Geographic Information System.

This map has been produced for Canfor Forest Products by Silvatech Consulting Ltd.



92P.070