



PROVINCE OF BRITISH COLUMBIA  
Ministry of Forests



IN THE MATTER OF TREE FARM LICENCE NUMBER 45  
INSTRUMENT NUMBER 7  
Amendment

THIS AGREEMENT is made effective the 17<sup>th</sup> day of June, 2024.

**BETWEEN:**

**HIS MAJESTY THE KING IN RIGHT  
OF THE PROVINCE OF BRITISH COLUMBIA**  
as represented by the **MINISTER OF FORESTS**  
**P.O. BOX 9049, STN PROV GOVT**  
**VICTORIA, BRITISH COLUMBIA**  
**V8W 9E2**  
**Phone: 250-387-6240 Fax: 250-387-1040**  
**(the “Minister”)**

**AND:**

**INTERFOR CORPERATION**  
**1600 – 4720 KINGSWAY, METROTOWER II**  
**BURNABY, BRITISH COLUMBIA**  
**V5H 4N2**  
**Phone: 604-422-3400**  
**Fax: 604-757-4214**  
**Email: [Stuart.Card@interfor.com](mailto:Stuart.Card@interfor.com)**  
**(the “Licensee”)**


**WHEREAS:**

- A. Interfor Corporation is the holder of Tree Farm Licence 45, dated January 1, 2012.
- B. Interfor Corporation has provided consent, in a letter dated April 29, 2024, to delete 7,866 hectares of Crown land identified on the attached maps from Tree Farm Licence 45 to allow for the establishment of the Macinux Special Forest Management Area.

**THEREFORE, THE PARTIES AGREE THAT:**


1. In accordance with Section 39.1 of the *Forest Act*, the Minister, with the consent of the Licensee hereby changes the boundary and area of Tree Farm Licence 45 by removing the areas identified as the Macinux Special Forest Management Area on the attached maps.
2. For the purpose of Section 8 (2) of the Allowable Annual Cut Administration Regulation, the area removed represents an allowable annual cut of 25,500 m<sup>3</sup>/year.

SIGNED, SEALED and DELIVERED by the **Assistant Deputy Minister of the Integrated Resource Operations Division**, the Minister of Forests, as representative of His Majesty the King in Right of the Province of British Columbia.

  
\_\_\_\_\_  
Matt Austin  
Assistant Deputy Minister  
Integrated Resource Operations Division





June 17, 2024  
Date

SIGNED on behalf of **Interfor Corporation**. by a duly authorized signatory:

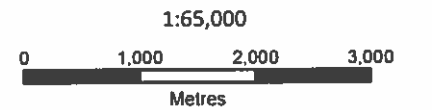
  
\_\_\_\_\_  
Stuart Card, RPF  
Vice President, Woodlands & Chief Forester  
Interfor Corporation

July 29, 2024  
Date

# TFL 45 Instrument 7 Forest Act Section 39.1

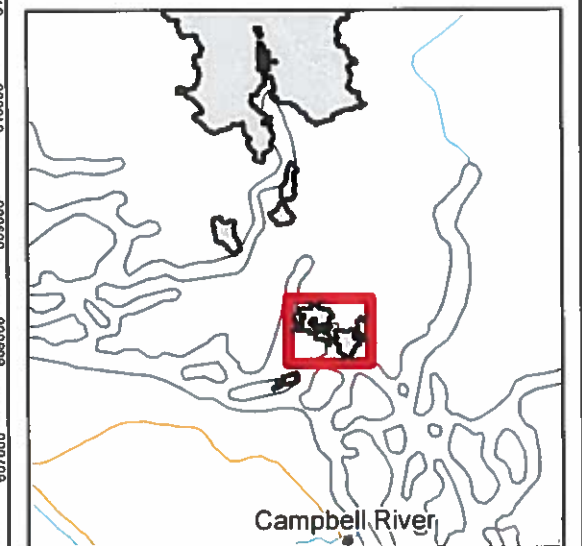

-  Removal Area
-  Survey Parcel
-  TFL Schedule A
-  TFL 45

This map is produced for the purpose of the removal of lands from TFL 45.



### Legal Description

TFL45 Blk 2 & Blk 1 except DLs 283, 384, 379, 450, 451, 452, 562, 563, 564, 565, 567, 568, & PART: DL 566,  
Range 1 Coast District  
Removal Area = 7,688 hectares +/-

**BRITISH COLUMBIA** Ministry of Forests

Base map derived from 1:20,000 TRIM data  
Cadastre derived from Crown Land Registry Services and Land Title Office  
Land District: Range 1 Coast District  
Coordinate System: NAD 1983 BC Environment Albers  
Created by: GeoBC, Decision Support Section

