



PROVINCE OF BRITISH COLUMBIA
Ministry of Forests



IN THE MATTER OF TREE FARM LICENCE NUMBER 45
INSTRUMENT NUMBER 6
Amendment

THIS AGREEMENT is made effective the 14th day of June 2024.

BETWEEN:

**HIS MAJESTY THE KING IN RIGHT
OF THE PROVINCE OF BRITISH COLUMBIA,
as represented by the MINISTER OF FORESTS
P.O. BOX 9049, STN PROV GOVT
VICTORIA, BRITISH COLUMBIA
V8W 9E2
Phone: 250-387-6240 Fax: 250-387-1040
(the “Minister”)**

AND:

**INTERFOR CORPERATION
1600 – 4720 KINGSWAY
BURNABY, BRITISH COLUMBIA
V5H 4N2
Fax: 250-286-3412
(the “Licensee”)**


WHEREAS:

- A. Interfor Corporation is the holder of Tree Farm Licence (TFL) 45, dated January 1, 2012.
- B. Interfor Corporation, in a letter dated August 17, 2021, has requested pursuant to Section 39.1 of the *Forest Act* to the Minister changing the boundary of TFL 45 by deleting 215.8 hectares from Block 1, at the head of Philips Arm and mid-point of Loughborough Inlet.

THEREFORE, THE PARTIES AGREE THAT:

1. In accordance with Section 39.1 of the *Forest Act*, TFL 45 is amended, as of the effective date of this instrument, by deleting from the Schedule A lands of the licence area 215.8 hectares as delineated on the attached map.
2. In accordance with the Allowable Annual Cut (AAC) Regulation, there will be no AAC impact as a result of this deletion.

SIGNED, SEALED and DELIVERED by the **Assistant Deputy Minister of Integrated Resource Operations Division** the Minister of Forests, as representative of His Majesty the King in Right of the Province of British Columbia:






Signature

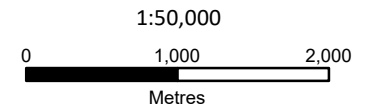
Matt Austin
Assistant Deputy Minister
Integrated Resource Operations Division
Ministry of Forests

Dated: June 14, 2024

TFL 45 Instrument 6 Forest Act Section 39.1

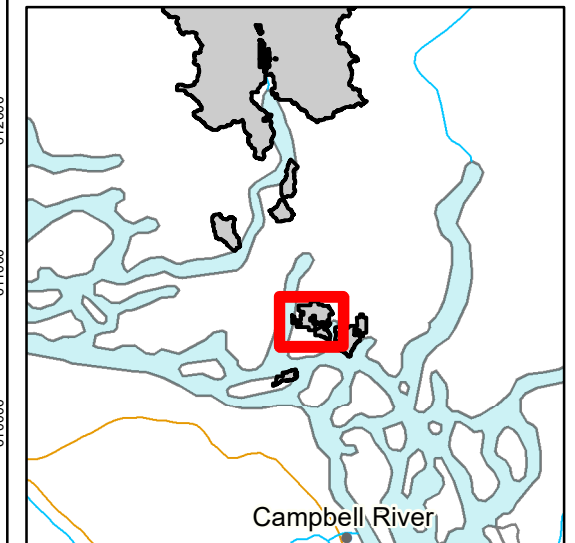
-  Removal Area
-  Survey Parcel
-  TFL 45

This map is produced for the purpose of the removal of lands from TFL 45.



Legal Description

Dl 157, 283, 379, 384,
Range 1 Coast District
Removal Area = 223 hectares +/-



 **BRITISH COLUMBIA**
 Ministry of Forests
 Base map derived from 1:20,000 TRIM data
 Cadastre derived from Crown Land Registry Services and Land Title Office
 Land District: Range 1 Coast District
 Coordinate System: NAD 1983 BC Environment Albers
 Created by: GeoBC, Decision Support Section

