



**PROVINCE OF BRITISH COLUMBIA**  
**Ministry of Forests**



---

**IN THE MATTER OF TREE FARM LICENCE NUMBER 45**  
**INSTRUMENT NUMBER 5**  
**Amendment**

---

**THIS AGREEMENT is made effective the 2 day of August, 2024.**

**BETWEEN:**

**HIS MAJESTY THE KING IN RIGHT  
OF THE PROVINCE OF BRITISH COLUMBIA,  
as represented by the MINISTER OF FORESTS  
P.O. BOX 9049, STN PROV GOVT  
VICTORIA, BRITISH COLUMBIA  
V8W 9E2  
Phone: 250-387-6240 Fax: 250-387-1040  
(the "Minister")**

**AND:**

**INTERFOR CORPERATION.  
#1600 – 4720 KINGSWAY  
BURNABY, BRITISH COLUMBIA  
V5H 4N2  
Fax: 250-286-3412  
(the "Licensee")**

**WHEREAS:**

- A. Interfor Corporation is the holder of Tree Farm Licence (TFL) 45, dated January 1, 2012.
- B. Interfor Corporation, in a letter dated February 8, 2022, has requested pursuant to Section 39.1 of the *Forest Act* to the Minister changing the boundary of TFL 45 by deleting 504 hectares from Block 4, at the head of Knight Inlet.

**THEREFORE, THE PARTIES AGREE THAT:**

1. In accordance with Section 39.1 of the *Forest Act*, TFL 45 is amended, as of the effective date of this instrument, by deleting from the Schedule A lands of the licence area 504 hectares as delineated on the attached map.
2. In accordance with the Allowable Annual Cut (AAC) Regulation, there will be no AAC impact as a result of this deletion. The Great Bear Rainforest (Forest Management) Regulation was reviewed, and the land removal has no effect.

SIGNED, SEALED and DELIVERED by the **Assistant Deputy Minister of Integrated Resource Operations Division** the Minister of Forests, as representative of His Majesty the King in Right of the Province of British Columbia:



---

Matt Austin  
Assistant Deputy Minister  
Integrated Resource Operations Division




*August 2, 2024*

---

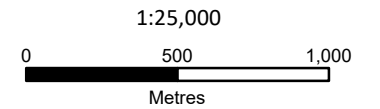
Date

# TFL 45 Instrument 5 Forest Act Section 39.1

## TFL 45 Block 4

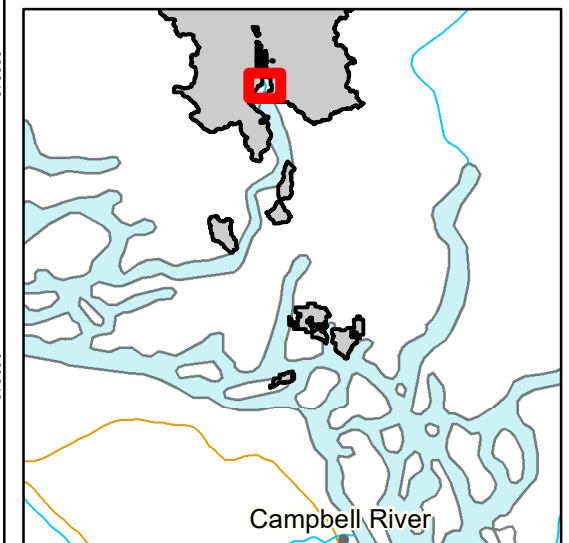
-  Removal Area
-  Survey Parcel
-  TFL 45

This map is produced for the purpose of the removal of lands from TFL 45.



### Legal Description

Dls 25, 26, 36, 37, 38, 39, 40, 41, part of DL 1677 & southerly 20 chains DL 21  
Range 2 Coast District  
Removal Area = 508.3 hectares +/-



Base map derived from 1:20,000 TRIM data  
Cadastral derived from Crown Land Registry Services and Land Title Office  
Land District: Range 2 Coast District  
Coordinate System: NAD 1983 BC Environment Albers  
Created by: GeoBC, Decision Support Section

