



PROVINCE OF BRITISH COLUMBIA
Ministry of Forests



IN THE MATTER OF TREE FARM LICENCE NUMBER 26
INSTRUMENT NUMBER 37
Amendment

THIS AGREEMENT is made effective the 17th day of June, 2024.

BETWEEN:

**HIS MAJESTY THE KING IN RIGHT
OF THE PROVINCE OF BRITISH COLUMBIA,
as represented by the MINISTER OF FORESTS
P.O. BOX 9049, STN PROV GOVT
VICTORIA, BRITISH COLUMBIA
V8W 9E2
Phone: 250-387-6240 Fax: 250-387-1040
(the “Minister”)**

AND:

**CITY OF MISSION
P.O. BOX, 8645 STAVE LAKE STREET
MISSION, BRITISH COLUMBIA
V2V 4L9
Fax: 604-826-1363
(the “Licensee”)**

WHEREAS:

- A. City of Mission is the holder of Tree Farm Licence (TFL) 26, dated July 22, 2022.
- B. City of Mission, in a letter provided October 26, 2023, has requested pursuant to Section 39.1 of the *Forest Act* to the Minister changing the boundary of TFL 45 by removing 12.9 hectares of private land and adding 16.2 hectares of private land to the TFL, in the vicinity of Cardinalis Creek.

THEREFORE, THE PARTIES AGREE THAT:

1. In accordance with Section 39.1 of the *Forest Act*, TFL 26 is amended, as of the effective date of this instrument, by deleting from the Schedule A lands of the licence area 12.9 hectares and adding 16.2 hectares as delineated on the attached map.
2. In accordance with the Allowable Annual Cut (AAC) Regulation, there will be no AAC impact as a result of this deletion.

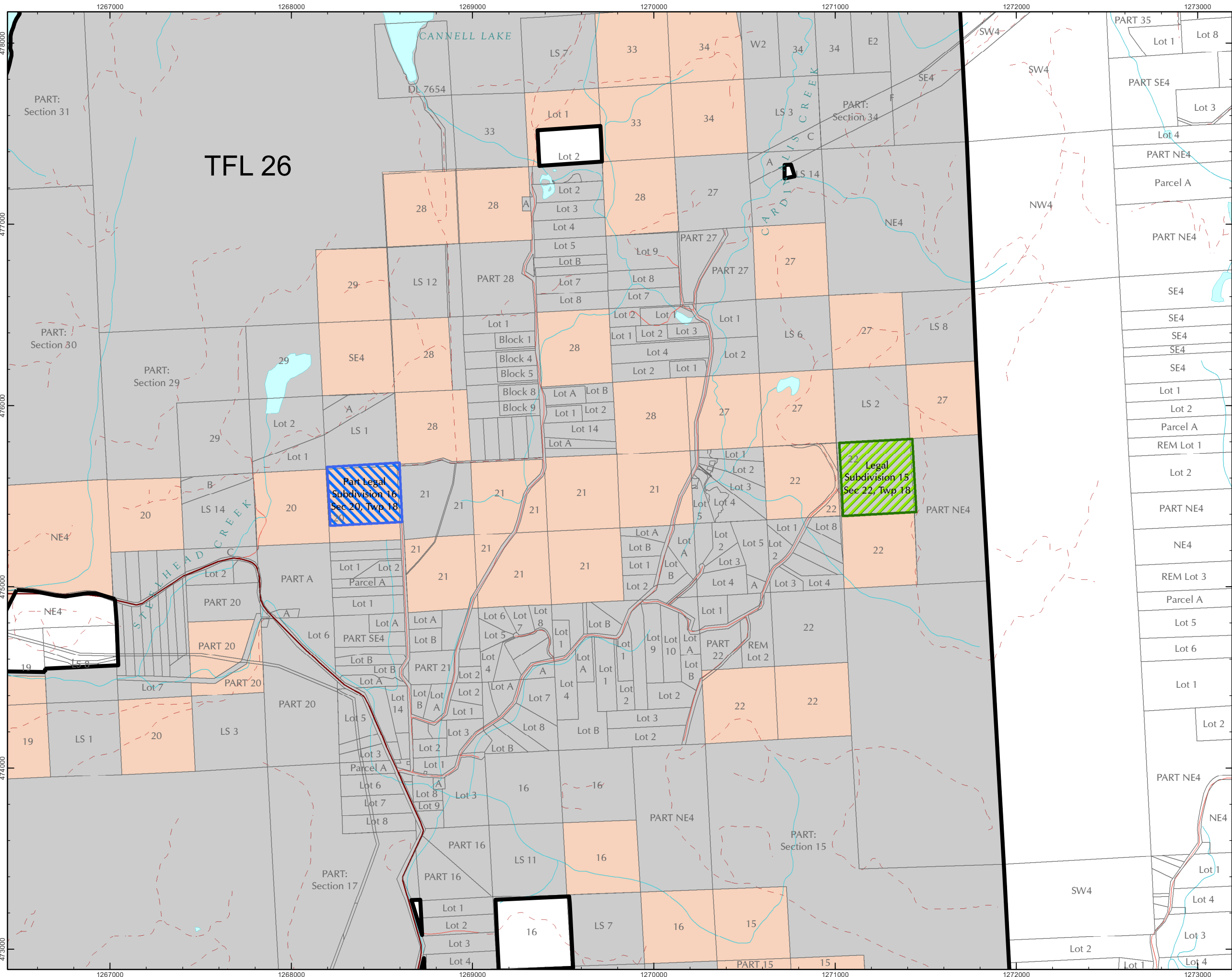
SIGNED, SEALED and DELIVERED by the **Assistant Deputy Minister of Integrated Resource Operations Division** the Minister of Forests, as representative of His Majesty the King in Right of the Province of British Columbia:








Matt Austin
Assistant Deputy Minister
Integrated Resource Operations Division

June 17, 2024

Date

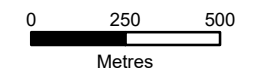


**TFL 26 Deletion
Instrument 37
Forest Act Section 39.1**

-  Survey Parcel
-  TFL 26
-  Schedule A
-  Addition Area
-  Deletion Area

This map is produced for the purposes of the addition and removal of lands from TFL 26.

1:20,000

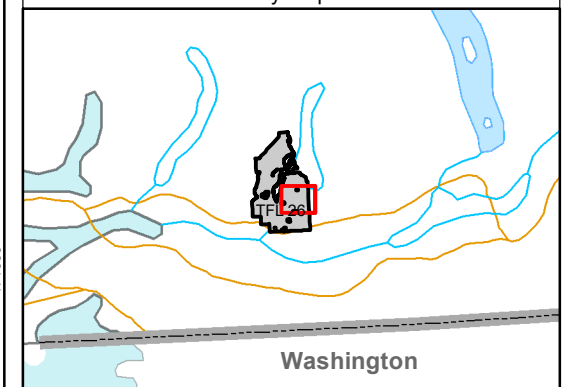


Legal Description

Part Legal Subdivision 16, Sec 20, & Legal Subdivision 15, Sec 22, Township 18, New Westminster District

Added Area = 16.2 ha +/-
Deleted Area = 12.9 ha +/-

Key Map



Ministry of Forests

Base map derived from 1:20,000 TRIM data
Cadastre derived from Crown Land Registry Services and Land Title Office
Land District: New Westminster District
Coordinate System: NAD 1983 UTM Zone 10
Created by: GeoBC, Decision Support Section