



PROVINCE OF BRITISH COLUMBIA  
MINISTRY OF FORESTS



---

IN THE MATTER OF TREE FARM LICENCE NUMBER 19  
INSTRUMENT NUMBER 74  
Amendment

---

THIS AGREEMENT is made effective the 2<sup>nd</sup> day of Sept, 2022.

**BETWEEN:**

**HIS MAJESTY THE KING IN RIGHT  
OF THE PROVINCE OF BRITISH COLUMBIA,  
as represented by the MINISTER OF FORESTS  
P.O. BOX 9049, STN PROV GOVT  
VICTORIA, BRITISH COLUMBIA  
V8W 9E2  
Phone: 250-387-6240 Fax: 250-387-1040  
(the "Minister")**

**AND:**

**WESTERN FOREST PRODUCTS INC.  
#118 – 1334 ISLAND HIGHWAY  
CAMPBELL RIVER, BRITISH COLUMBIA  
V9W 8C9  
Fax: 250-286-4155  
(the "Licensee")**

**WHEREAS:**

- A. Western Forest Products Inc. (Western) is the holder of Tree Farm Licence (TFL) 19, dated January 1, 2011.
- B. Western, in a letter dated February 10, 2022, has provided consent pursuant to Section 39.1 of the *Forest Act* to the Minister changing the boundary of TFL 19 by deleting 1.4 hectares from Block 1, in the vicinity of the Community of Zeballos.

**THEREFORE THE PARTIES AGREE THAT:**

1. In accordance with Section 39.1 of the *Forest Act*, TFL 19 is amended, as of the effective date of this instrument, by deleting from the Schedule B lands of the licence area 1.4 hectares as delineated on the attached map.
2. In accordance with the Allowable Annual Cut (AAC) Regulation, there will be no AAC impact as a result of this deletion.




SIGNED, SEALED and DELIVERED by )  
the Director of Forest Tenures Branch )  
the Minister of Forests, as representative of )  
His Majesty the King in Right of the )  
Province of British Columbia in the )  
presence of: )

  
\_\_\_\_\_  
Signature )

  
\_\_\_\_\_  
Director, Forest Tenures Branch )  
Ministry of Forests )

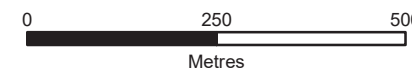
  
\_\_\_\_\_  
Printed Name )

# TFL 19 Deletion Instrument 74 Forest Act Section 39.1

-  Deletion Area
-  Survey Parcel
-  TFL Schedule A

This map is produced for the purposes of the removal of lands from TFL 19.

1:10,000

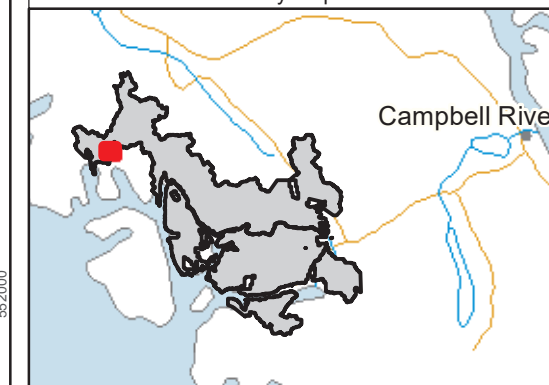


### Legal Description

Part of Block E, DL 78,  
Nootka District, Plan EPC2112

Deleted Area = 1.4 hectares +/-

### Key Map



Ministry of  
Forests

Base map derived from 1:20,000 TRIM data  
 Cadastre derived from Crown Land Registry Services  
 and Land Title Office  
 Land District: Nootka District  
 Coordinate System: NAD 1983 UTM Zone 10  
 Created by: GeoBC, Decision Support Section

