

PROVINCE OF BRITISH COLUMBIA

Ministry of Forests

IN THE MATTER OF TREE FARM LICENCE NUMBER 49

INSTRUMENT NUMBER 2

Amendment


Whereas the lands described hereinafter are within Tree Farm Licence Number 49 and are found to be suitable for a higher economic use than the growing of forest crops;

And whereas the withdrawal of the aforementioned lands together with any lands previously withdrawn does not diminish the productive capacity of the licence area beyond the statutory limits;

Therefore pursuant to Section 53 (1)(b)(ii) of the Forest Act, the following lands are herewith withdrawn from the lands described in Schedule "B" of the said Tree Farm Licence Number 49, namely, all that tract of land being more particularly shown in bold black on the plan attached hereto, situated within Kamloops Division of Yale District containing 1.82 hectares, more or less.

And the said lands so withdrawn are and shall be henceforth no longer subject to or form any part of the said Tree Farm Licence Number 49.

Dated at the City of Victoria in the Province of British Columbia this *23rd* day of *January*, 1986.



Minister of Forests



Province of British Columbia
Ministry of Forests
FOREST SERVICE

EXHIBIT A

Date DEC. 12 1985
Ref. Map 82L/11W
Base 82L 053/054
Scale 1: AS SHOWN

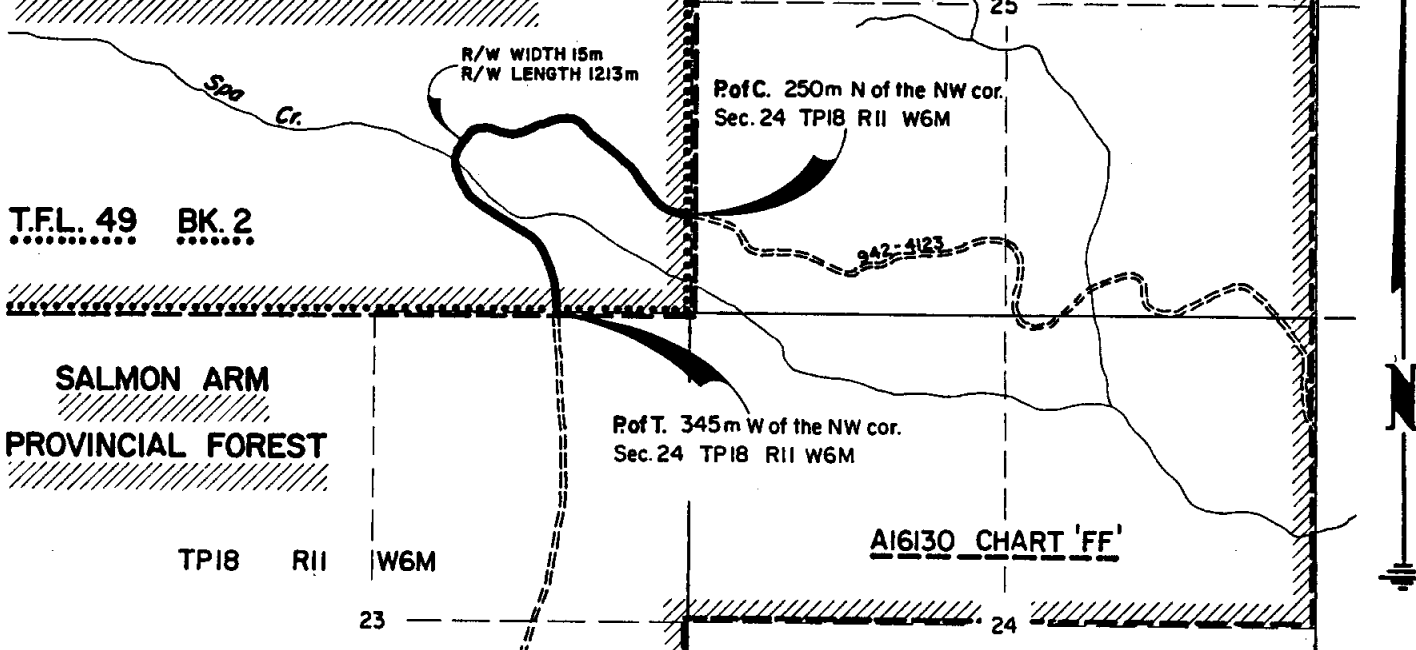
Map Of **INSTRUMENT N° 2 TO T.F.L. N° 49**

Outlined **Area 1.82 hectares ± Forest Region KAMLOOPS**

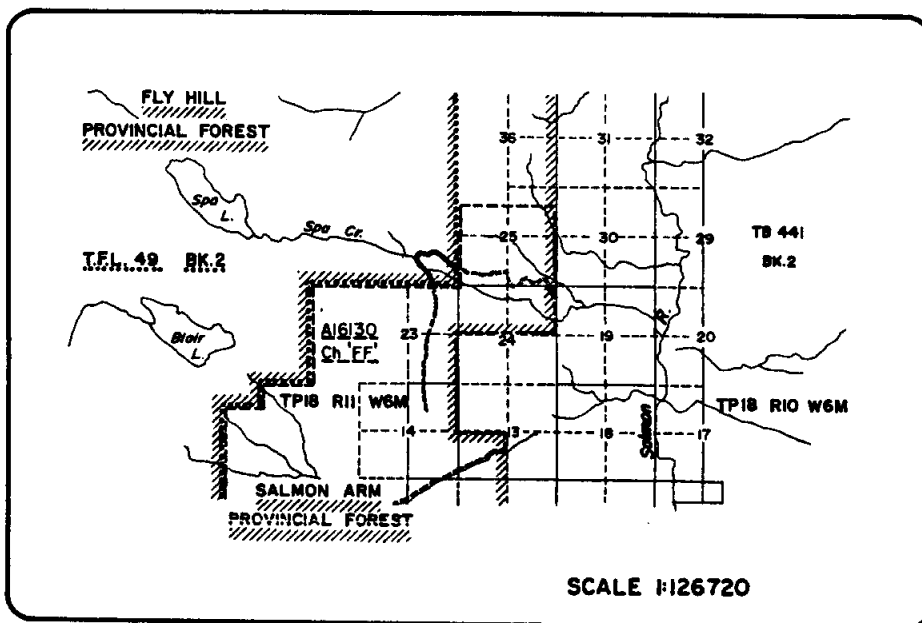
U.T.M. Zone East North Reg. Compt. L District **SALMON ARM**
Grid 113285005603000374 Land District **K.D.Y.D.**

MANAGEMENT UNIT		TIMBER SUPPLY AREA		Pulpwood Agreement	Cascades	
Type	T	Number			East	West
Number	49	Block			<input checked="" type="checkbox"/>	
Block	2	Sub-B				

FLY HILLS PROVINCIAL FOREST



SCALE 1:20000



SCALE 1:26720