

PROVINCE OF BRITISH COLUMBIA  
Ministry of Forests

---

IN THE MATTER OF TREE FARM LICENCE 48  
INSTRUMENT NUMBER 13

Amendment

---

THIS AGREEMENT is dated the 8<sup>th</sup> day of May, 2019.

**BETWEEN:**

**THE MINISTER OF FORESTS, LANDS, NATURAL RESOURCE  
OPERATIONS and RURAL DEVELOPMENT**, on behalf of  
HER MAJESTY THE QUEEN IN RIGHT OF THE  
PROVINCE OF BRITISH COLUMBIA  
Parliament Buildings  
Victoria, British Columbia V8V 1X4

(the "Licensor")

**AND:**

**CANADIAN FOREST PRODUCTS LTD.**  
2800 – 1055 Dunsmuir Street  
P.O. Box 49420, Bentall Postal Station  
Vancouver, British Columbia, V7X 1B5

(the "Licensee")

**WHEREAS:**

- A. The lands described in this instrument are located within Tree Farm Licence 48; and
- B. The Licensee and Licensor agree with the deletion of the Schedule "B" lands as described in this instrument from the Tree Farm Licence.


**THEREFORE:**


Pursuant to Section 39.1(1) of the *Forest Act*, the Licensor and the Licensee agree to delete the following land from TFL 48:

- The area near Wallace Creek in the Peace Natural Resource District containing 35 hectares (more or less) as shown on the attached map labeled TFL 48 Instrument 13, Forest Act, Section 39.1 Deletion dated May 2018.

This agreement has been executed by the Licensor and Licensee on the day and year first written above.

SIGNED, SEALED AND DELIVERED )  
 by the MINISTER OF FORESTS on behalf )  
 of Her Majesty the Queen in Right of the )  
 Province of British Columbia in the )  
 presence of: )

  
 \_\_\_\_\_ )  
 Andy Steinke TSPR. TENURES FORESTRA )

 CHRIS SPACK, ADM  
 \_\_\_\_\_ )  
 MINISTER OF FORESTS, )  
 LANDS, NATURAL )  
 RESOURCE OPERATIONS )  
 AND RURAL DEVELOPMENT )

THE COMMON SEAL (C/S) of the )  
 Licensee was affixed in the presence of: )


\_\_\_\_\_  
 Authorized Signatory )

.....C/S

\_\_\_\_\_  
 Authorized Signatory )

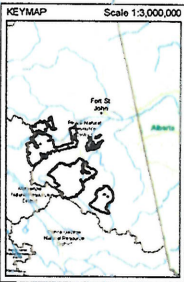
(OR)

SIGNED, SEALED AND DELIVERED )  
 by the Licensee in the presence of: )

MARK FELDINGER  
  
SR VP

)  
)  
)  
)  
)  
)  
)

  
Authorized Signatory  
Senior Vice President  
Title



TFL 48  
Block 3A

Deletion Area  
30 ha +/-  
Block 2  
TP 2 2101 & 4421  
Peace River

Non-Combating Area

Current TFL boundary

**LOCATION MAP**

TREE FARM LICENCE 48  
 DELETION AREA

Boundary locations described on this map are based on Tree Farm Licence (TFL) 48 maps & bench descriptions and subsequent adjustments and updates.

Boundary benchmark is tied to the best available digital base information (TBM or bench, water, stream) and the best available survey information (Contours or Integrated Geospatial Fabric) from the BC Geospatial Warehouse or from independent surveys.

If there are any discrepancies between the map and the original ground location of these boundaries, the ground location shall take precedence.

**Tree Farm Licence - 48**

TFL 48 Instrument 13, Forest Act, Section 39.1 Deletion			
FOREST REGION : WESTCHESTER	FOREST DISTRICT : PEACE	LAND DISTRICT : PEACE RIVER	LICENSEE : CHAMBERLAIN FOREST PRODUCTS LTD
BCOS MAPSHEET NO : 80P 074	AREA : 30 HECTARES +/-	UTM ZONE : 18	DRAWN BY : GMSBC, Geomatics Support Section
		MAP : 83	DATE : May 2018