

PROVINCE OF BRITISH COLUMBIA

Ministry of Forests

IN THE MATTER OF TREE FARM LICENCE 47

INSTRUMENT NUMBER 14

Amendment

THIS AGREEMENT is dated the 1st day of January 1999.

BETWEEN:

THE MINISTER OF FORESTS, on behalf of
HER MAJESTY THE QUEEN IN RIGHT OF THE
PROVINCE OF BRITISH COLUMBIA, Parliament Buildings
Victoria, British Columbia, V8V 1X4

(the "Licensor")

OF THE FIRST PART

AND:

TFL FOREST LTD.
Suite 2300, 1055 West Georgia Street
P.O. Box 11101
Vancouver, British Columbia
V6E 3P3

(the "Licensee")

OF THE SECOND PART

WHEREAS:

- A. The Province, as represented by the Ministers of Forests and Environment, Lands and Parks, and the Licensee entered into an exchange agreement dated the 18th day of December 1998 (the "Land Exchange Agreement"); and
- B. Pursuant to the Land Exchange Agreement, and Sections 39(1)(e) of the *Forest Act*, the Licensee now agrees to amend TFL 47 to account for certain deletions of land from TFL 47.

THEREFORE:

Pursuant to the *Forest Act*, the parties hereto agree as follows:

ARTICLE I

DEFINITIONS

1.01 In this Agreement and the recitals:

- (a) "TFL 47" means Tree Farm Licence Number 47 made between the Licensor and the Licensee as of July 1, 1997.

ARTICLE II

AMENDMENT OF SCHEDULE "A" OF TFL 47

2.01 The lands described in Appendix I of this Agreement are hereby deleted from the lands described in Schedule "A" of TFL 47.

ARTICLE III

AMENDMENT OF SCHEDULE "B" OF TFL 47

3.01 The land described in Appendix II of this Agreement is hereby deleted from the lands described in Schedule "B" of TFL 47.

ARTICLE IV

INTERPRETATION

4.01 Statutes

A reference to a statute in this Agreement is a reference to a statute of the Province of British Columbia unless otherwise stated and includes every amendment to it, every regulation made under it and any enactment passed in substitution therefore or in replacement thereof.

4.02 References

Unless the context otherwise requires, any reference to "this Agreement" means this instrument and all of the appendices attached to it and any reference to any section or subsection by number is a reference to the appropriate section or subsection in this Agreement.

4.03 Headings

The headings or captions in this Agreement are inserted for convenience only and do not form a part of this Agreement and in no way define, limit, alter or enlarge the scope or meaning of any provision of this Agreement.

4.04 Schedules

Each schedule attached to this Agreement is an integral part of this Agreement as if set out at length in the body of this Agreement.

4.05 Further Acts and Assurances

Each of the parties will, upon the reasonable request of the other, make, do, execute or cause to be made, done or executed all further and other lawful acts, deeds, things, devices, documents, instruments and assurances whatever for the better or more perfect and absolute performance of the terms and conditions of this Agreement.

4.06 Severability

If any provision of this Agreement or the application thereof to any person or circumstances is invalid or unenforceable to any extent, the remainder of this Agreement and the application of such provision to any other person or circumstance will not be affected or impaired thereby and will be valid and enforceable to the extent permitted by law.

4.07 No Waiver


No waiver by either party of a breach or default by the other party in the observance, performance or compliance of any of its obligations under this Agreement will be effective unless it is in writing and no such waiver will be deemed or construed to be a waiver of any other breach or default and failure or delay on the part of either party to complain of an act or failure of the other party or to declare such other party in default, irrespective of how long such failure or delay continues, will not constitute a waiver by such party of any of its rights against the other party.

4.08 Governing Law

This Agreement will be governed by and construed and interpreted in accordance with the laws of the Province of British Columbia.

This Agreement has been executed by the Licensor and Licensee on the day and year first written above.



SIGNED, SEALED AND DELIVERED)
by the Minister of Forests on behalf of)
Her Majesty the Queen in Right of the)
Province of British Columbia in the)
presence of:)


_____)
_____)
_____)



Minister of Forests

THE COMMON SEAL (C/S) of the)
Licensee was affixed in the presence of:)


_____)
Authorized Signatory)

_____)
Authorized Signatory)
_____)

C/S

(OR)

SIGNED, SEALED AND DELIVERED)
by the Licensee in the presence of:)

_____)
_____)
_____)

Authorized Signatory

Title

APPENDIX I

Tsolum Block No. 13

| Crown Grants | P.I.D. | Land District | Hectares more or less | Certificate of Title No. | TW Prop. No. |
|--|---------------|----------------------|----------------------------------|-------------------------------------|-------------------------|
| <i>In Township 2, Plan 552-A</i> | | | | | |
| Section 17 (except the Northeast 1/4 of the Northeast 1/4 and except that part shown partly coloured in red and partly outlined in red on Plan 375 RW) | 000-869-368 | Comox | 227.737 | EH65931 | 15-045 |
| SUB TOTAL | | | <u>227.737</u> | | |
| <i>In Township 3, Plan 552-B</i> | | | | | |
| The unnumbered part bounded as follows: on the west and north by Block 28, Plan 691-E, on the east by Fractional Section 12, and on the south by Block 94 Section (11) | 000-867-683 | Comox | 16.187 | EH65953 | 15-097 |
| Section 12 (except part in Block 94) | 000-881-252 | Comox | 237.146 | EH65980 | 15-138 |
| Section 13 | 000-881-082 | Comox | 251.715 | EH65950 | 15-094 |
| The two parts of Fractional Section 14, as shown outlined in red on plan deposited under DD 10520N and Plan 38373, respectively | 000-881-058 | Comox | 27.114 | EH65951 | 15-095 |
| The Southwest 1/4 of the Northeast 1/4 of Section 24 | 000-866-857 | Comox | 0.121 | EH65928 | 15-040 |

| Crow Tracts | P.I.D. | Land District | Hectares more or less | Certificate of Title No. | TW Prop. No. |
|--|---------------|----------------------|----------------------------------|-------------------------------------|-------------------------|
| North 1/2 of Northeast 1/4 of Section 24 (except that part in Plan 206 RW) | 000-881-104 | Comox | 24.208 | EH65992 | 15-243 |
| The Southeast 1/4 of the Northeast 1/4 of Section 24 | 000-881-163 | Comox | 10.522 | EH65991 | 15-242 |
| The South 1/2 of Section 24 | 000-880-965 | Comox | 42.492 | EH65990 | 15-241 |
| The South 1/2 of Section 25 (except Plans 206 RW and 376 RW) | 000-881-201 | Comox | 91.508 | EH65952 | 15-096 |
| SUB TOTAL | | | <u>684.826</u> | | |
| | | | | | |
| <i>In Township 4, Plan 552-C</i> | | | | | |
| The West 1/2 of Section 4 | 000-869-422 | Comox | 18.616 | EH65932 | 15-046 |
| Section 5 | 000-869-431 | Comox | 243.621 | EH65956 | 15-102 |
| Section 6 (except those parts included in Block 94) | 000-869-414 | Comox | 210.437 | EH65957 | 15-103 |
| Section 7 | 000-869-465 | Comox | 244.431 | EH65958 | 15-105 |
| The Southeast 1/4, Section 8 | 000-869-406 | Comox | 18.616 | EH66008 | 15-266 |
| The Southwest 1/4 of the Southwest 1/4 Section 8 | 000-869-392 | Comox | 16.187 | EH66010 | 15-268 |
| The East 1/2 of Southwest 1/4, Section 8 | 000-869-449 | Comox | 27.519 | EH66009 | 15-267 |
| Section 18 | 000-869-473 | Comox | 182.918 | EH65959 | 15-106 |

| Crow Grants | P.I.D. | Land District | Hectares more or less | Certificate of Title No. | TW Prop. No. |
|--|---------------|----------------------|----------------------------------|-------------------------------------|-------------------------|
| That part of Section 19, lying southwesterly of Plan 206 RW | 000-869-457 | Comox | 157.423 | EH65960 | 15-107 |
| That part of Section 20, lying southwesterly of Plan 206 RW | 000-869-490 | Comox | 6.475 | EH65961 | 15-108 |
| SUB TOTAL | | | <u>1 126.243</u> | | |
| | | | | | |
| <i>In Township 6, Plan 552-E</i> | | | | | |
| The Southeast 1/4 of the Northeast 1/4 of Section 6 | 000-876-488 | Comox | 16.187 | EH65921 | 15-032 |
| The North 1/2 of the Northwest 1/4 of Section 7 | 000-873-284 | Comox | 27.923 | EH66012 | 15-273 |
| The Southeast 1/4 of Section 7 (except those parts in Plan 204 RW) | 000-873-331 | Comox | 24.686 | EH66013 | 15-274 |
| The South 1/2 of the Northwest 1/4 of Section 7 | 000-873-349 | Comox | 32.375 | EH66004 | 15-257 |
| The Northeast 1/4 of Section 7 | 000-873-357 | Comox | 4.047 | EH65937 | 15-051 |
| East 1/2 of Southwest 1/4 of Section 7 (except that part in Plan 204 RW) | 000-878-103 | Comox | 32.306 | EH65939 | 15-053 |
| Parcel A (DD 16308N), Section 8 | 000-866-946 | Comox | 1.410 | EH65940 | 15-056 |
| The South 1/2 of the Southwest 1/4 of Section 18 | 000-873-233 | Comox | 21.448 | EH65978 | 15-133 |

| Crow Grants | P.I.D. | Land District | Hectares more or less | Certificate of Title No. | TW Prop. No. |
|---|---------------|----------------------|----------------------------------|-------------------------------------|-------------------------|
| That part of the Northwest 1/4 of Section 18, lying west of Block 29, and containing 19 acres, more or less | 000-873-250 | Comox | 7.689 | EH65949 | 15-080 |
| The West 1/2 of the Southwest 1/4 of Section 19 (except that part in Plan 205 RW) | 000-876-518 | Comox | 30.902 | EH65920 | 15-031 |
| SUB TOTAL | | | <u>198.973</u> | | |
| | | | | | |
| <i>In Township 7, Plan 552-F</i> | | | | | |
| The West 1/2 of the Northeast 1/4, Section 13 | 000-869-350 | Comox | 32.375 | EH66006 | 15-264 |
| The Northeast 1/4 of the Northwest 1/4, Section 13 | 000-869-333 | Comox | 16.187 | EH66007 | 15-265 |
| Section 23 | 000-869-635 | Comox | 252.524 | EH65933 | 15-047 |
| The Southwest 1/4 of Section 24 | 000-869-601 | Comox | 64.750 | EH65963 | 15-111 |
| The West 1/2 of Northeast 1/4 of Section 24 | 000-876-402 | Comox | 32.375 | EH65922 | 15-033 |
| The Northwest 1/4 of Section 24 | 000-876-437 | Comox | 64.750 | EH65962 | 15-110 |
| The Southeast 1/4 of Section 24 | 000-876-445 | Comox | 64.750 | EH66011 | 15-270 |
| The West 1/2 of Section 26 | 000-869-589 | Comox | 110.075 | EH65964 | 15-112 |
| Section 27 | 000-869-643 | Comox | 39.659 | EH65965 | 15-113 |

| Crown Grants | P.I.D. | Land District | Hectares more or less | Certificate of Title No. | TW Prop. No. |
|---|---------------|----------------------|----------------------------------|-------------------------------------|-------------------------|
| Section 33 | 000-869-571 | Comox | 54.633 | EH65966 | 15-114 |
| Section 34 | 000-869-562 | Comox | 123.429 | EH65967 | 15-115 |
| The Southwest 1/4 of Section 35 | 000-869-546 | Comox | 64.750 | EH65968 | 15-116 |
| SUB TOTAL | | | <u>920.257</u> | | |
| | | | | | |
| <i><u>In Township 9, Plan 552-G</u></i> | | | | | |
| The North 1/2 of Northeast 1/4 of Section 7 | 000-873-195 | Comox | 32.375 | EH65919 | 15-030 |
| The Northwest 1/4 of Northwest 1/4 of Section 8 | 000-873-209 | Comox | 16.187 | EH65969 | 15-117 |
| That part of the Northwest 1/4 of Section 10, lying west of Puntledge River | 000-866-792 | Comox | 19.425 | EH65973 | 15-124 |
| The Southwest 1/4 of Section 15 (except that part shown coloured red on Plan 79 RW) | 000-866-814 | Comox | 64.576 | EH65972 | 15-123 |
| The West 1/2 of the Southwest 1/4 of Section 17 | 000-873-179 | Comox | 32.375 | EH65970 | 15-118 |
| The North 1/2 of the East 1/2 of the North 1/2 of the Northeast 1/4 of Section 17 | 000-863-700 | Comox | 8.094 | EH66171 | 15-005 |
| Section 18 (except that part included in Medicine Bowls Park, as shown on plan deposited under DD 22916N) | 000-873-161 | Comox | 246.859 | EH65971 | 15-119 |

| Crow Grants | P.I.D. | Land District | Hectares more or less | Certificate of Title No. | TW Prop. No. |
|---|---------------|----------------------|----------------------------------|-------------------------------------|-------------------------|
| The Northeast 1/4 of Section 19 | 000-876-372 | Comox | 64.750 | EH65923 | 15-034 |
| The Northeast 1/4 of the Southeast 1/4 of Section 19 | 000-876-348 | Comox | 16.187 | EH65976 | 15-131 |
| The Southwest 1/4, Section 19 | 000-869-503 | Comox | 64.750 | EH66014 | 15-285 |
| The Southwest 1/4 of the Southeast 1/4 of Section 19 | 000-869-538 | Comox | 16.430 | EH66015 | 15-286 |
| Parcel A (DD 18060N) of the Northeast 1/4 of Section 20 | 000-870-439 | Comox | 43.706 | EH65994 | 15-246 |
| The East 1/2 of the Northwest 1/4 of Section 20 | 000-870-561 | Comox | 32.375 | EH65934 | 15-048 |
| The Northeast 1/4 of the Southwest 1/4 of Section 20 | 000-870-510 | Comox | 16.187 | EH65993 | 15-245 |
| The East 1/2 of the Northwest 1/4 of Section 28 | 000-870-421 | Comox | 32.375 | EH65995 | 15-247 |
| The Southwest 1/4 of Section 28 | 000-870-391 | Comox | 24.281 | EH65996 | 15-248 |
| The West 1/2 of the Northwest 1/4 of Section 28 | 000-873-217 | Comox | 32.375 | EH65936 | 15-050 |
| The East 1/2 of the Northwest 1/4 of Section 29 (except part in Plans 43227 and VIP67452) | 000-870-099 | Comox | 31.968 | EM67268 | 15-252 |
| The East 1/2 of the Southeast 1/4 of Section 29 | 000-870-358 | Comox | 22.258 | EH65998 | 15-250 |
| The Southwest 1/4, Section 29 | 000-870-293 | Comox | 64.750 | EH65997 | 15-249 |

| Crow Grants | P.I.D. | Land District | Hectares more or less | Certificate of Title No. | TW Prop. No. |
|--|---------------|----------------------|------------------------------|---------------------------------|---------------------|
| The East 1/2 of the Northeast 1/4 of Section 29 (except part in VIP67452) | 000-870-200 | Comox | 32.375 | EH67267 | 15-251 |
| The Southwest 1/4 of Section 30 | 000-461-482 | Comox | 64.750 | EH65942 | 15-066 |
| The West 1/2 of the Northwest 1/4 of Section 30 (except part in Plans 3415 RW, 45159, VIP52760, VIP55946 and VIP60335) | 000-461-504 | Comox | 30.366 | EH160661 | 15-259 |
| The Southeast 1/4 of Section 30 | 000-876-313 | Comox | 64.750 | EH65977 | 15-132 |
| The West 1/2 of Section 31 | 000-461-521 | Comox | 129.500 | EH65975 | 15-130 |
| The Northeast 1/4 of the Southwest 1/4 of Section 32 (except part in Plan VIP67453) | 000-876-305 | Comox | 16.187 | EM67270 | 15-035 |
| The West 1/2 of the Southwest 1/4 of Section 32 (except part in Plans 43227 and VIP67453) | 000-869-988 | Comox | 31.968 | EM67272 | 15-253 |
| The South 1/2 of the Southeast 1/4 of Section 32 (except part in Plans 43227 and VIP67452) | 000-869-911 | Comox | 31.188 | EM67269 | 15-254 |
| The Northwest 1/4 of the Southeast 1/4 of Section 32 (except part in Plan VIP67452) | 000-869-821 | Comox | 16.187 | EM67271 | 15-255 |

| Crow Grants | P.I.D. | Land District | Hectares more or less | Certificate of Title No. | TW Prop. No. |
|--|---------------|----------------------|----------------------------------|-------------------------------------|-------------------------|
| The South 1/2 of Section 33 | 000-870-579 | Comox | 26.305 | EH65974 | 15-129 |
| SUB TOTAL | | | <u>1325.859</u> | | |
| | | | | | |
| Block 28, Plan 691E (except those parts in Plans 206 RW and 376 RW) | 000-873-144 | Comox | 3 304.474 | EH65945 | 15-070 |
| Block 29, Plan 691F, lying southerly of Plan 206 RW being part of the area containing 10,440 acres, more or less, and shown outlined in pink on plan deposited under DD 10441N | 000-873-136 | Comox | 3 534.587 | EH65944 | 15-068 |
| Lot 2, Block 29, Plan 4126 | 000-877-972 | Comox | 7.689 | EH65979 | 15-137 |
| Lot 3, Block 29, Plan 4126 | 000-397-580 | Comox | 3.128 | EH65917 | 15-025 |
| Lot 4, Block 29, Plan 4126 (except that part in Plan 36772) | 000-877-956 | Comox | 3.529 | EH65955 | 15-101 |
| Lot 3, Block 29, Plan 3431 | 000-677-701 | Comox | 24.318 | EH65948 | 15-075 |
| Lot 4, Block 29, Plan 3431 | 000-875-996 | Comox | 7.471 | EH65954 | 15-100 |
| Parcel B (DD 16307N), Block 29, Plan 691F | 000-865-311 | Comox | 2.833 | EH65946 | 15-072 |
| Parcel D (DD 66583W and DD 16313N), Block 29, Plan 691 F | 000-881-309 | Comox | 1.004 | EH65947 | 15-073 |
| Parcel C (DD 71309N), Block 29, Plan 691F | 000-873-152 | Comox | 41.683 | EH65916 | 15-024 |
| Block 76 | 000-864-960 | Comox | 872.908 | EH65941 | 15-058 |

| Crow Grants | P.I.D. | Land District | Hectares more or less | Certificate of Title No. | TW Prop. No. |
|---|---------------|----------------------|------------------------------|---------------------------------|---------------------|
| That part of Block 94, shown outlined in green on Plan 408R | 000-865-273 | Comox | 505.858 | EH65927 | 15-039 |
| That part of Block 94, outlined in red on Plan 326R and marked with the letter B | 000-873-110 | Comox | 48.562 | EH65981 | 15-151 |
| Parcel A, (DD 13528N), Blocks 94 and 150 | 000-875-970 | Comox | 243.621 | EH65925 | 15-037 |
| That part of Block 94, outlined in green on Plan 326R marked with the letter A | 000-873-101 | Comox | 299.468 | EH65988 | 15-238 |
| That part of Block 151, outlined in green on Plan 326R and marked with the letter A | 000-877-930 | Comox | 26.305 | EH65989 | 15-239 |
| That part of Block 94, outlined in brown on Plan 326R and marked with the letter C | 000-873-128 | Comox | 216.507 | EH65926 | 15-038 |
| That part of Block 151, outlined in brown on Plan 326R and marked with the letter C | 000-877-948 | Comox | 74.867 | EH65987 | 15-237 |
| All that part of Block 150 lying to the southwest of the southwest boundary of Parcel A of Blocks 94 and 150, and bounded on the northwest by the right banks of Piggott creek and Oyster river, containing 1050 acres, more or less, as shown outlined in brown on Plan 408R | 000-873-012 | Comox | 424.921 | EH65982 | 15-153 |

| Crown Grants | P.I.D. | Land District | Hectares more or less | Certificate of Title No. | TW Prop. No. |
|--|---------------|----------------------|----------------------------------|-------------------------------------|-------------------------|
| Block 151, as shown in red on Plan 408R (except part in Plan 326R) | 000-865-001 | Comox | 1 764.432 | EH65986 | 15-184 |
| Block 426 | 000-865-265 | Comox | 40.469 | EH65930 | 15-044 |
| Block 597 | 000-461-342 | Comox | 268.307 | EH65943 | 15-067 |
| Block 598 (except parts in Plans 3415 RW, 45159 and VIP56601) | 000-461-695 | Comox | 514.092 | EH65983 | 15-167 |
| Block 599 | 000-873-071 | Comox | 288.946 | EH65984 | 15-168 |
| Block 695 (except parts in Plans 3415 RW, 45159 and VIP60172) | 000-461-709 | Comox | 2 095.235 | EH147510 | 15-041 |
| That part of Lot A, District Lot 135, Plan 1945, lying to the southwest of Plan 744 RW | 000-877-981 | Comox | 31.646 | EH65938 | 15-052 |
| Section 81 (except Parcel A, DD 15319N) | 000-865-079 | Comox | 56.116 | EH65918 | 15-026 |
| TOTAL | | | <u>19 203.060</u> | | |

SUMMARY

Tsolum Block No. 13

**Area in Hectares
More or Less**

A. Crown Grants

19 203.060

B. Timber Licences

Nil

SUB TOTAL

19 203.060

Comox Take Block No. 14

| Crown Grants | P.I.D. | Land District | Hectares more or less | Certificate of Title No. | TW Prop. No. |
|--|---------------|----------------------|----------------------------------|-------------------------------------|-------------------------|
| Block 600 | 000-873-039 | Comox | 415.208 | EH65935 | 15-049 |
| Block 612 | 000-873-047 | Comox | 87.412 | EH65985 | 15-169 |
| Block 31, Plan 691-H | 000-859-567 | Nelson | 65.559 | EH66076 | 34-008 |
| Block 32, Plan 691-H | 000-859-541 | Nelson | 687.967 | EH66086 | 34-039 |
| Block 46 (situated in Nelson District), Plan 789 | 000-859-524 | Comox | 1 007.669 | EH66080 | 34-012 |
| Block 92 | 000-854-387 | Nelson | 64.750 | EH66091 | 34-047 |
| Block 257 | 000-859-290 | Nelson | 49.372 | EH66100 | 34-056 |
| Block 314 | 000-854-581 | Nelson | 114.931 | EH66072 | 34-004 |
| Block 315 | 000-854-433 | Nelson | 115.740 | EH66074 | 34-006 |
| Block 316 | 000-859-273 | Nelson | 74.867 | EH66101 | 34-057 |
| Block 318 | 000-859-249 | Nelson | 27.923 | EH66087 | 34-042 |
| Block 319 | 000-859-214 | Nelson | 90.650 | EH66084 | 34-037 |
| Block 320 | 000-859-184 | Nelson | 114.122 | EH66085 | 34-038 |
| Block 321 | 000-854-514 | Nelson | 89.436 | EH66073 | 34-005 |
| Block 423 | 000-854-336 | Nelson | 32.375 | EH66082 | 34-014 |
| Block 424 | 000-854-280 | Nelson | 54.228 | EH66094 | 34-050 |
| Block 425 | 000-854-425 | Nelson | 29.947 | EH66090 | 34-045 |
| Block 440 | 000-859-630 | Nelson | 12.141 | EH66095 | 34-051 |
| Block 441 | 000-854-409 | Nelson | 10.117 | EH66096 | 34-052 |

| Crow Grants | P.I.D. | Land District | Hectares more or less | Certificate of Title No. | TW Prop. No. |
|--|---------------|----------------------|------------------------------|---------------------------------|---------------------|
| Block 465 | 000-854-395 | Nelson | 14.164 | EH66083 | 34-015 |
| Block 466 | 000-859-613 | Nelson | 45.325 | EH66093 | 34-049 |
| Block 467 | 000-854-221 | Nelson | 24.281 | EH66098 | 34-054 |
| Block 580 | 000-854-174 | Nelson | 45.730 | EH66081 | 34-013 |
| Block 610 | 000-854-158 | Nelson | 70.820 | EH66092 | 34-048 |
| Block 613 | 000-859-591 | Nelson | 47.348 | EH66097 | 34-053 |
| Block 646 | 000-859-583 | Nelson | 194.654 | EH66077 | 34-009 |
| Block 749, as shown on Plan 40391 | 000-118-303 | Nelson | 465.794 | EH66088 | 34-043 |
| Block 750 as shown on Plan 40394 | 000-118-834 | Nelson | 169.802 | EH66089 | 34-044 |
| Block 806 as shown on Plan 40392 | 000-118-630 | Nelson | 16.187 | EH66078 | 34-010 |
| Block 807 as shown on Plan 40396 | 000-116-742 | Nelson | 20.801 | EH66099 | 34-055 |
| Block 1139 as shown on Plan 40395 | 000-117-510 | Nelson | 32.909 | EH66079 | 34-011 |
| Block 239 (except that part shown outlined in red on Plan 140 R) | 000-859-443 | Nelson & Comox | 653.285 | EH66075 | 34-007 |
| Block 254 | 000-859-371 | Nelson & Comox | 821.513 | EH66071 | 34-003 |
| Block 748 as shown on Plan 40393 | 000-118-621 | Nelson & Comox | 1 557.030 | EH66070 | 34-001 |
| Block 90 | 000-859-141 | Newcastle | 212.056 | EH66102 | 35-001 |

| Crown Grants | P.I.D. | Land District | Hectares more or less | Certificate of Title No. | TW Prop. No. |
|---|---------------|-----------------------|----------------------------------|-------------------------------------|-------------------------|
| Block 91 | 000-859-095 | Newcastle | 136.784 | EH66104 | 35-004 |
| That part Block 74, Plan 886, shown outlined in red on plan deposited under DD 18904N | 000-859-044 | Newcastle & Nelson | 184.942 | EH66103 | 35-002 |
| TOTAL | | | <u>7 857.839</u> | | |

SUMMARY

| | Area in Hectares More or Less |
|---------------------------------------|--|
| <u>Comox Lake Block No. 14</u> | |
| A. Crown Grants | 7 857.839 |
| B. Timber Licences | Nil |
| SUB TOTAL | <u>7 857.839</u> |

Nanaimo Lakes Block No. 15

| Crown Grants | P.I.D. | Land District | Hectares more or less | Certificate of Title No. | TW Prop. No. |
|---------------------|---------------|----------------------|----------------------------------|-------------------------------------|-------------------------|
| Block 8, Plan 691C | 000-836-851 | Dunsmuir | 821.513 | EH66044 | 20-004 |
| Block 9, Plan 691C | 000-836-877 | Dunsmuir | 79.319 | EH66053 | 20-041 |
| Block 10, Plan 691C | 001-557-815 | Dunsmuir | 123.834 | EH66054 | 20-042 |
| Block 11, Plan 691C | 000-836-842 | Dunsmuir | 100.767 | EH66055 | 20-043 |
| Block 58, Plan 789 | 000-836-869 | Dunsmuir | 101.172 | EH66045 | 20-005 |
| Block 61, Plan 789 | 001-557-840 | Dunsmuir | 64.750 | EH66056 | 20-044 |
| Block 63, Plan 789 | 000-836-893 | Dunsmuir | 98.339 | EH66057 | 20-045 |

| Crow Grants | P.I.D. | Land District | Hectares more or less | Certificate of Title No. | TW Prop. No. |
|---|---------------|----------------------|------------------------------|---------------------------------|---------------------|
| Block 64, Plan 789 | 000-836-818 | Dunsmuir | 256.166 | EH66058 | 20-046 |
| Block 65, Plan 789 | 000-836-885 | Dunsmuir | 202.343 | EH66059 | 20-047 |
| Block 66, Plan 789 | 001-557-831 | Dunsmuir | 445.560 | EH66060 | 20-048 |
| Block 67, Plan 789 | 001-557-866 | Dunsmuir | 238.765 | EH66067 | 20-059 |
| Block 68, Plan 789 (except that part shown outlined in red on Plan 1580R) | 000-836-907 | Dunsmuir | 607.361 | EH66061 | 20-049 |
| Block 86 shown coloured red on plan deposited under DD 10249 | 000-836-389 | Dunsmuir | 303.515 | EH66062 | 20-050 |
| Block 601 (except that part outlined in red on Plan 463 RW) | 000-836-397 | Dunsmuir | 2 000.911 | EH66046 | 20-006 |
| Block 627 | 000-836-401 | Dunsmuir | 1 703.324 | EH66047 | 20-007 |
| Block 628 | 000-836-362 | Dunsmuir | 477.125 | EH66063 | 20-051 |
| Block 629 | 000-836-419 | Dunsmuir | 352.886 | EH66064 | 20-052 |
| Block 635 | 000-836-371 | Dunsmuir | 190.607 | EH66052 | 20-013 |
| Block 671 | 000-836-303 | Dunsmuir | 69.606 | EH66048 | 20-008 |
| Block 672 | 000-836-354 | Dunsmuir | 176.848 | EH66068 | 20-060 |
| Block 673 | 000-836-711 | Dunsmuir | 2 392.101 | EH66065 | 20-053 |
| Block 696 | 000-835-285 | Dunsmuir | 2 193.400 | EH66066 | 20-054 |
| Block 713 | 000-836-770 | Dunsmuir | 2.630 | EH66049 | 20-009 |
| Block 809, as shown on Plan 40397 | 000-116-416 | Dunsmuir | 8.539 | EH66050 | 20-010 |

| Crown Grants | P.I.D. | Land District | Hectares more or less | Certificate of Title No. | TW Prop. No. |
|--|---------------|----------------------|------------------------------|---------------------------------|---------------------|
| Block 953 | 000-836-788 | Dunsmuir | 7.203 | EH66051 | 20-011 |
| District Lot 10 (formerly Douglas District), except that part shown outlined in red on Plan 842R | 000-836-729 | Dunsmuir | 19.020 | EH66043 | 20-003 |
| District Lot 12 | 000-836-737 | Dunsmuir | 14.897 | EH66069 | 20-061 |
| Block 589 (except those parts in Plan 403 RW) | 000-852-180 | Douglas | 371.580 | EH66036 | 19-001 |
| That part of Block 645, lying to the north of northerly boundary of Plan 403 RW | 000-854-697 | Douglas | 4.452 | EH66041 | 19-007 |
| Block 651 (except that part in Plan 403 RW) | 000-854-646 | Douglas | 661.444 | EH66042 | 19-009 |
| District Lot 15 (except that part in Plan 403 RW) | 000-852-295 | Douglas | 13.351 | EH66037 | 19-003 |
| TOTAL | | | <u>14 103.328</u> | | |

SUMMARY

Nanaimo Lake Block No. 15

A. Crown Grants

**Area in Hectares
More or Less**

14 103.328

B. Timber Licences

Nil

SUB TOTAL

14 103.328

Lady' ith Block No. 16

| Crown Grants | P.I.D. | Land District | Hectares more or less | Certificate of Title No. | TW Prop. No. |
|--|---------------|----------------------|------------------------------|---------------------------------|---------------------|
| Block 301 | 000-853-003 | Bright | 83.770 | EH65895 | 03-005 |
| Block 302 | 000-852-961 | Bright | 91.661 | EH65898 | 03-011 |
| Block 330 | 000-852-929 | Bright | 10.117 | EH65899 | 03-012 |
| Block 337 | 000-878-448 | Bright | 222.762 | EH65896 | 03-006 |
| Block 338 | 000-852-881 | Bright | 4.047 | EH65900 | 03-013 |
| Block 340 | 000-852-864 | Bright | 14.164 | EH65901 | 03-014 |
| Block 343 (except that part shown coloured red on Plan 271 RW) | 000-875-961 | Bright | 114.785 | EH65892 | 03-001 |
| Block 345 | 000-878-421 | Bright | 43.775 | EH65905 | 03-018 |
| Block 346 | 000-852-821 | Bright | 40.469 | EH65902 | 03-015 |
| Block 405 | 000-878-391 | Bright | 33.135 | EH65909 | 03-023 |
| Block 406 | 000-878-359 | Bright | 16.592 | EH65906 | 03-019 |
| Block 407 | 000-878-201 | Bright | 14.747 | EH65907 | 03-020 |
| Block 511 | 000-875-937 | Bright | 30.351 | EH65897 | 03-007 |
| Block 518 | 000-878-499 | Bright | 50.990 | EH65908 | 03-022 |

| Crow Grants | P.I.D. | Land District | Hectares more or less | Certificate of Title No. | TW Prop. No. |
|---|---------------|---------------------------------|------------------------------|---------------------------------|---------------------|
| That part of District Lot 19 lying to the north of a straight boundary joining a point on the westerly boundary of said Lot 19 distant 16 chains northerly from the southeast corner of Lot 6, of said district to a point on the westerly boundary of Lot 12 of said district distant 14 chains northerly from the southeast corner of said Lot 19 | 000-875-872 | Bright | 42.492 | EK91330 | 03-004 |
| Block 329 | 000-852-775 | Bright, Douglas & Cowichan Lake | 68.149 | EH65903 | 03-016 |
| Block 339 | 000-852-759 | Bright & Cowichan Lake | 46.539 | EH65904 | 03-017 |
| Parcel A (DD 34630N), Block 5, Plan 691 | 000-878-090 | Bright & Oyster | 161.065 | EH65893 | 03-003 |
| Block 427 | 000-880-779 | Cowichan Lake | 45.730 | EH66024 | 17-013 |
| Block 428 | 000-880-841 | Cowichan Lake | 309.188 | EH66022 | 17-010 |
| Block 473 | 000-880-868 | Cowichan Lake | 12.141 | EH66023 | 17-011 |
| Block 531 | 000-880-795 | Cowichan Lake | 30.351 | EH66033 | 17-061 |
| Block 541 | 000-878-979 | Cowichan Lake | 193.035 | EH66031 | 17-059 |
| Block 542 | 000-880-825 | Cowichan Lake | 89.031 | EH66032 | 17-060 |
| Block 581 | 000-880-817 | Cowichan Lake | 218.935 | EH66034 | 17-062 |
| Block 630, shown outlined in red on plan deposited under DD 132292I | 000-880-744 | Cowichan Lake | 194.252 | EH66026 | 17-022 |

| Crow Grants | P.I.D. | Land District | Hectares more or less | Certificate of Title No. | TW Prop. No. |
|--|---------------|-----------------------------------|------------------------------|---------------------------------|---------------------|
| Block 643 | 000-880-833 | Cowichan Lake | 286.926 | EH66025 | 17-014 |
| Block 670 | 000-880-876 | Cowichan Lake | 812.215 | EH66027 | 17-023 |
| Block 710 | 000-880-850 | Cowichan Lake | 787.519 | EH66029 | 17-054 |
| Block 717 | 000-878-995 | Cowichan Lake | 503.436 | EH66028 | 17-024 |
| Block 727 | 000-878-987 | Cowichan Lake | 622.812 | EH66030 | 17-055 |
| Block 743 | 000-880-710 | Cowichan Lake | 31.161 | EH66035 | 17-063 |
| Block 47, Plan 789 | 000-852-554 | Cowichan Lake & Bright | 412.785 | EH66020 | 17-005 |
| Block 48, Plan 789 | 000-853-143 | Cowichan Lake | 64.751 | EH66016 | 17-001 |
| Block 49, Plan 789 | 000-853-097 | Cowichan Lake & Bright | 304.733 | EH66017 | 17-002 |
| Block 50, Plan 789 | 000-853-062 | Cowichan Lake & Bright | 243.624 | EH66018 | 17-003 |
| Block 51, Plan 789 (except that part outlined in red on Plan 649R) | 000-852-562 | Cowichan Lake | 399.309 | EH66019 | 17-004 |
| Amended Block 992, shown on Plan 37753 | 009-432-264 | Cowichan Lake, Oyster & Chemainus | 3 824.000 | EH66021 | 17-008 |
| Block 395 | 000-852-228 | Douglas | 1 260.614 | EH66040 | 19-006 |
| Block 631 | 000-854-719 | Douglas | 375.958 | EH66039 | 19-005 |
| Block 808 | 000-852-511 | Douglas | 54.633 | EH66038 | 19-004 |
| Block 381 | 000-878-006 | Oyster | 47.915 | EH66105 | 43-001 |

| Crown Grants | P.I.D. | Land District | Hectares more or less | Certificate of Title No. | TW Prop. No. |
|---|---------------|--------------------------|------------------------------|---------------------------------|---------------------|
| That part District Lot 73 lying to the south and west of the public road 66 feet wide as said road is shown on Plan 518R, except those parts in Plans 4361 and 7166 and except Parcel A (DD8298N) | 000-877-816 | Oyster | 14.905 | EH66108 | 43-037 |
| District Lot 108, (except that part shown outlined in red on Plan 323 R, and except part in Plan 47290) | 000-877-921 | Oyster | 15.841 | EH66107 | 43-015 |
| District Lot 122 | 000-877-794 | Oyster | 15.297 | EH66106 | 43-013 |
| District Lot 123, containing 35.55 acres more or less and shown outlined in red on plan deposited under DD 5419N | 000-879-215 | Oyster | 14.387 | EH66109 | 43-040 |
| District Lot 2001 | 023-961-210 | Bright and Cowichan Lake | 191.200 | EL129672 | 03-1000 |
| TOTAL | | | <u>12 466.294</u> | | |

SUMMARY

| | Area in Hectares More or Less |
|--------------------------------------|--|
| <u>Ladysmith Block No. 16</u> | |
| A. Crown Grant | 12 466.294 |
| B. Timber Licences | Nil |
| SUB TOTAL | <u>12 466.294</u> |

APPENDIX II

Deletion of Schedule "B" Lands from Block 13 of Tree Farm Licence 47

Tsolum Block No. 13

West Fractional 1/2 of Section 8, Township 4 (except the Southwest 1/4 and Fractional East 1/2 of Southwest 1/4 of the said section), Comox District, Map 552C