

**PROVINCE OF BRITISH COLUMBIA**  
**Ministry of Forests and Range**

---

**IN THE MATTER OF TREE FARM LICENCE 44**

**INSTRUMENT NUMBER 46**

**Amendment**

---

THIS AGREEMENT is made effective the 17 day of January, 2008<sup>9</sup>

**BETWEEN:**

**THE MINISTER OF FORESTS AND RANGE**, on behalf of  
HER MAJESTY THE QUEEN IN RIGHT OF THE  
PROVINCE OF BRITISH COLUMBIA  
Parliament Buildings  
Victoria, British Columbia  
V8V 1X4

(the "Licensor")

**AND:**

**WESTERN FOREST PRODUCTS INCORPORATED**  
435 Trunk Road  
Duncan, British Columbia  
V9L 2P9

(the "Licensee")

**WHEREAS:**

A. Pursuant to the provisions of the *Forest Act*, the Licensor and Licensee entered into a replacement agreement for Tree Farm Licence 44, dated August 1, 1999; and,


B. The Licensee has confirmed by letter, dated May 15, 2008 that an area including that area identified on the attached map can be deleted from Tree Farm Licence 44 by the Minister.


**THEREFORE:**

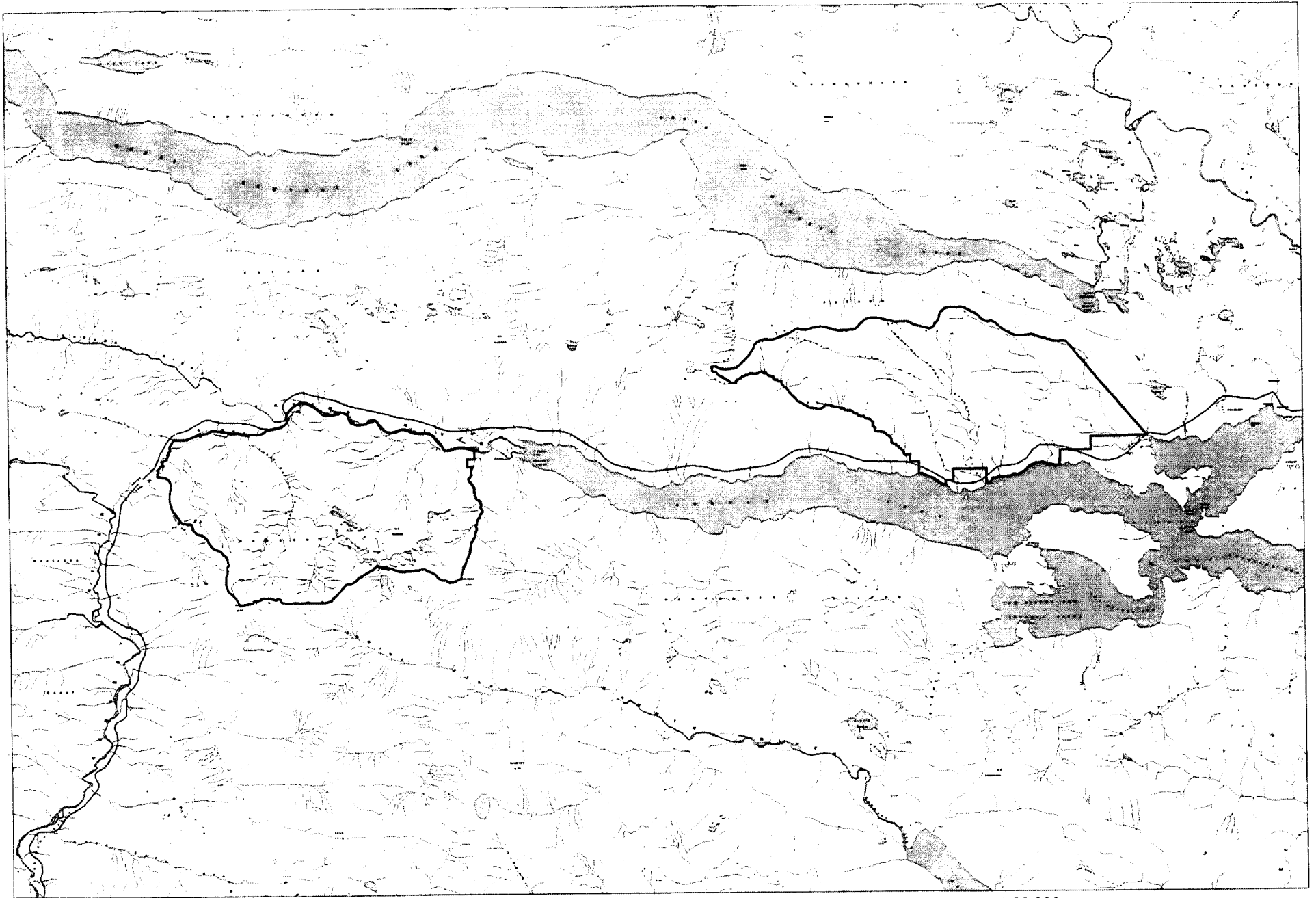
In accordance with Section 39.1(1) of the *Forest Act*, the Licensor, with the

provided consent of the Licensee, hereby changes the area of  
Tree Farm Licence 44 by removing the area of the attached map, labelled  
Instrument 46 Deletion Area, from the Tree Farm Licence 44 agreement.

SIGNED, SEALED AND DELIVERED )  
by the MINISTER OF FORESTS AND )  
RANGE on behalf of Her Majesty the )  
Queen in Right of the Province )  
of British Columbia in the presence of: )


  
\_\_\_\_\_  
\_\_\_\_\_  
\_\_\_\_\_

  
\_\_\_\_\_  
MINISTER OF FORESTS  
AND RANGE



Instrument 46 Deletion Area

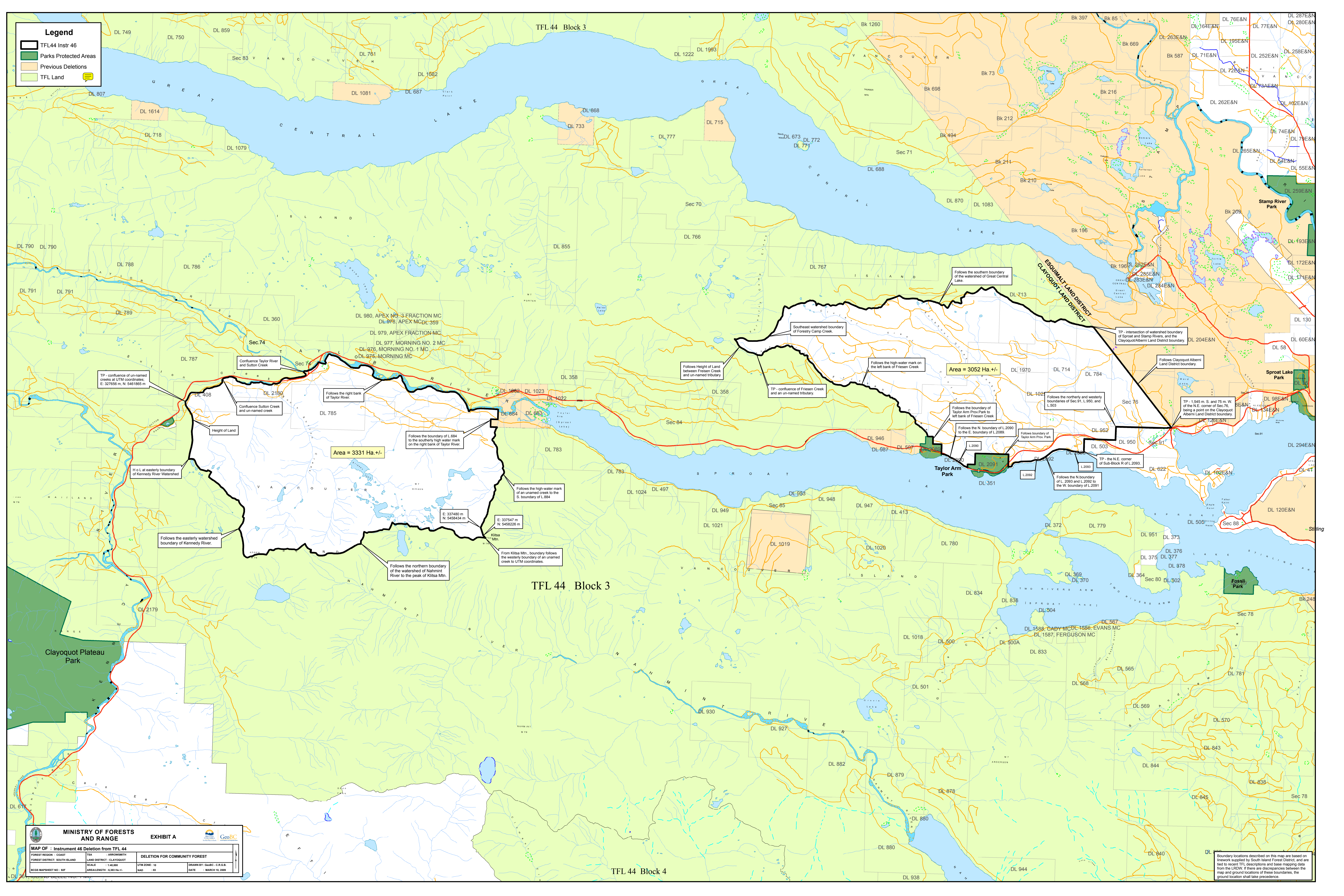
 Deletion Area





**Legend**

- TFL44 Instr 46
- Parks Protected Areas
- Previous Deletions
- TFL Land



**MINISTRY OF FORESTS AND RANGE EXHIBIT A**

MAP OF : Instrument 46 Deletion from TFL 44

FORREST REGION : COOK	TITLE : DELETION FOR COMMUNITY FOREST
FOREST DISTRICT : SOUTH ISLAND	LAND DISTRICT : CLAYQUOT
SCALE : 1:40,000	UTM ZONE : 19
AREA/LENGTH : 6,393 Ha +/-	NAD : 83
DATE : MARCH 19, 2009	

Boundary locations described on this map are based on linework supplied by South Island Forest District and are tied to recent TFL descriptions and base mapping data from the LADM. If there are discrepancies between the map and ground locations of these boundaries, the ground location shall take precedence.