

PROVINCE OF BRITISH COLUMBIA

Ministry of Forests

IN THE MATTER OF TREE FARM LICENCE 44

INSTRUMENT NUMBER 42

Amendment

THIS AGREEMENT is made effective the 9th day of July, 2004.

BETWEEN:

THE MINISTER OF FORESTS, on behalf of
HER MAJESTY THE QUEEN IN RIGHT OF THE
PROVINCE OF BRITISH COLUMBIA
Parliament Buildings
Victoria, British Columbia V8V 1X4

(the "Licensor")

AND:

WEYERHAEUSER COMPANY LIMITED
925 West Georgia Street
Vancouver, British Columbia
V6C 3L2

(the "Licensee")

WHEREAS:

- A. Pursuant to the provisions of the *Forest Act*, the Licensor and Licensee entered into a replacement agreement for Tree Farm Licence 44, dated August 1, 1999, and
- B. The Licensee and the Licensor have mutually agreed to change the area of Tree Farm Licence 44 by removing all of the private lands subject to the Tree Farm Licence.

THEREFORE:

In accordance with Section 39.1(2)(b) of the *Forest Act*, the Licensor, with the consent of the Licensee, hereby changes the area of Tree Farm Licence 44 by removing the private lands subject to the Tree Farm Licence agreement.

The Licensor and the Licensee agree that Schedule A to the Tree Farm Licence 44 agreement is hereby amended by deleting the private lands.

This agreement has been executed by the Licensor and Licensee on the day and year first written above.

SIGNED, SEALED AND DELIVERED)
by the MINISTER OF FORESTS on behalf)
of Her Majesty the Queen in Right of the)
Province of British Columbia in the)
presence of:)

Julian C. Faurie)
_____)
_____)


_____)
MINISTER OF FORESTS)

THE COMMON SEAL (C/S) of the)
Licensee was affixed in the presence of:)


_____)
Authorized Signatory)
_____)
Authorized Signatory)
_____)

C/S

(OR)

SIGNED, SEALED AND DELIVERED)
by the Licensee in the presence of:)

A E Giardini)
[Signature])
_____)
_____)


_____)
Authorized Signatory)
VP Brian Blusie)
_____)
Title)

LAND TITLE ACT**FORM C**

(Section 233)

TFL 44 inst 42

Province of British Columbia**GENERAL INSTRUMENT - PART 1**

(This area for Land Title Office use)

1. APPLICATION: (Name, address, phone number and signature of applicant, applicant's solicitor or agent)

Rob Rawluk
Timber Tenures Specialist
Ministry of Forests
Resource Tenures and Engineering Branch
7th Floor, 727 Fisgard Street
P.O. Box 9510, Stn Prov Govt
Victoria, British Columbia, V8W 9C2
Phone: (250) 356-2165



 Signature
Rob Rawluk

2. (a) PARCEL IDENTIFIER AND LEGAL DESCRIPTION OF LAND:*

(PID)

(Legal Description)

Release the following *Forest Act* Legal Notations:

DF 90687	DF 86493	DF 86476	DF 86495	DF 80881
DF 73018	DD L45539	DF 72445	DF 73081	

3. NATURE OF INTEREST:*

*Description**Document Reference*
(page and paragraph)*Person Entitled to Interest*

Remove the legal notation(s);

“Land subject to the provisions of either Section 31, Section 33 and or Section 36 of the Forest Act...”
 for the attached parcels as per following Schedule.

4. TERMS: Part 2 of this instrument consists of (select one only)

- (a) Filed Standard Charge Terms D.F. No.
 (b) Express Charge Terms Annexed as Part 2
 (c) Release There is no Part 2 of this instrument.

A selection of (a) includes any additional or modified terms referred to in Item 7 or in a schedule annexed to this instrument. If (c) is selected, the charge described in item 3 is released or discharged as a charge on the land described in item 2.

5. TRANSFEROR (LESSOR):*

The Crown in Right of British Columbia as represented by the Minister of Forests, c/o Ministry of Forests, Resource Tenures and Engineering Branch, Forest Land Use & Timber Marks Section, 7th Floor, 727 Fisgard Street, P.O. Box 9510, Stn Prov Govt, Victoria, British Columbia, V8W 9C2

6. TRANSFEREE (LESSEE):* (Including postal address(es) and postal codes(s))

WEYERHAEUSER COMPANY LIMITED

**LAND TITLE ACT
FORM C**

7. ADDITIONAL OR MODIFIED TERMS:*

None


8. EXECUTION(S): **This instrument creates, assigns, modifies, enlarges, discharges or governs the priority of the interest(s) described in item 3 and the Transferor(s) and every other signatory agree to be bound by this instrument, and acknowledge(s) receipt of a true copy of the filed standard charge terms, if any.

Officer Signature

Execution Date

Parties' Signatures

Y	M	D
04	12	09


 OFFICER SIGNATURE
 DOUGLAS CLIFFORD
 COMMISSIONER FOR TAKING
 AFFIDAVITS FOR BRITISH COLUMBIA
 C/O MINISTRY OF FORESTS
 RESOURCE TENURES and ENGINEERING BRANCH
 REAL ESTATE OPERATIONS
 727 FISGARD STREET
 VICTORIA BC V8W 1R8

The Crown in right of British Columbia as represented by the Minister of Forests


 Authorized Signatory
Jim Langridge
 Director
 Resource Tenures and Engineering Branch
 Ministry of Forests

OFFICER CERTIFICATION:

Your signature constitutes a representation that you are a solicitor, notary public or other person authorized by the *Evidence Act, R.S.B.C. 1996, c. 124*, to take affidavits for use in British Columbia and certifies the matters set out in *Part 5* of the *Land Title Act* as they pertain to the execution of this instrument.

If space insufficient, enter "SEE SCHEDULE" and attached schedule in Form E.

FORM C SCHEDULE
Lot Descriptions with Legal Notations

Processing Land Title Office	Legal Description of Crown Grants	Land District	Legal Notation	Certificate of Title	Parcel Identifier
New Westminster	Block A District Lot 5454	New Westminster Group 1	DF 90687	BP133208	015-836-541
Victoria	That part of the North West ¼ of the North West ¼ of Section 33, Township 6, Sayward District lying to the west of part shown in red on plan 287 RW	Sayward	DF 86493 DF 86476 DF 86495	EP46719	009-779-761
Victoria	Lot 363, Clayoquot District, except that part of said lot described as commencing at the north east corner of said lot, thence westerly along the northerly boundary of said lot a distance of 1500 feet, thence southerly at right angles a distance of 1400 feet, thence easterly at right angles a distance of 1000 feet, thence northerly at right angles a distance of 775 feet, thence easterly at right angles to intersect high water mark, thence northerly along said high water mark to point of commencement	Clayoquot	DF 80881	EP45731	009-398-643
Victoria	District Lot 35, Alberni District, except part in plans 14235, 17159 and 38450, and except the right of way of the Esquimalt and Nanaimo Railway as shown on plan 67 RW containing 8.73 acres more or less, and except part on plan 1086 OS containing 1.187 acres more or less except part in plan 2734 RW and plan VIP64541	Alberni	DF 73018	ES6761	008-408-262
Victoria	Lot C, District Lot 38, Alberni District, Plan 37422, except part in plan VIP54792	Alberni	DD L45539	ES6773	001-049-470
Victoria	Block 879, Alberni District	Alberni	DF 72445	EP45480	008-570-451
Victoria	Lot 1, Section 12, Township 2, Barclay District, Plan 11164	Barclay	DF 73081	EP45514	005-155-916

FORM C

(Section 233)

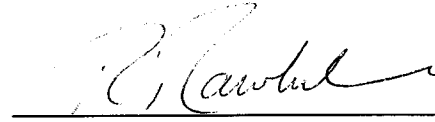
Province of
British Columbia

TFL 44 1157 42

GENERAL INSTRUMENT - PART 1 (This area for Land Title Office Use)

1. APPLICATION: (Name, address, phone number and signature of applicant, applicant's solicitor or agent)

Rob Rawluk
Timber Tenures Specialist
Ministry of Forests
Resource Tenures and Engineering Branch
7th Floor, 727 Fisgard Street
P.O. Box 9510, Stn Prov Govt
Victoria, British Columbia, V8W 9C2



Signature

Rob Rawluk
Phone: (250) 356-2165

2. PARCEL IDENTIFIER(S) AND LEGAL DESCRIPTION(S) OF LAND:*

(PID)

(LEGAL DESCRIPTION)

SEE SCHEDULE

Victoria / Vancouver Land Title Office

3. NATURE OF INTEREST:*

DESCRIPTION

DOCUMENT REFERENCE
(page and paragraph)

PERSON ENTITLED TO INTEREST

Remove the following legal notation(s); "Land Herein subject to the provisions of Section 28, 33 or Section 36 of the Forest Act..." for the attached parcels.
(SEE SCHEDULE)

4. TERMS: Part 2 of this instrument consists of (select one only):

(a) Filed Standard Charge Terms

D.F. Number:

(b) Express Charge Terms

Annexed as Part 2

(c) Release

There is no Part 2 of this instrument

A selection of (a) includes any additional or modified terms referred to in Item 7 or in a schedule annexed to this instrument. If (c) is selected, the charge described in Item 3 is released or discharged as a charge on the land described in Item 2.

5. TRANSFEROR(S):*

WEYERHAEUSER COMPANY LIMITED

6. TRANSFEREE(S): (including postal address(es) and postal code(s))*

THE CROWN IN RIGHT OF BRITISH COLUMBIA as represented by the Minister of Forests, c/o Ministry of Forests, Resource Tenures and Engineering Branch, Forest Land Use & Timber Marks Section, 7th Floor, 727 Fisgard Street, P.O. Box 9510, St Prov Govt, Victoria, British Columbia, V8W 9C2

7. ADDITIONAL OR MODIFIED TERMS:*
N/A


8. EXECUTION(S):** This instrument creates, assigns, modifies, enlarges, discharges or governs the priority of the interest(s) described in Item 3 and the Transferor(s) and every other signatory agree to be bound by this instrument, and acknowledge(s) receipt of a true copy of the filed standard charge terms, if any.


Officer Signature(s)

EXECUTION DATE

Party(ies) Signature(s)

Y	M	D
2005	03	30


 Name: **WILLIAM DOUGLAS CLIFFORD**
 COMMISSIONER FOR TAKING
 AFFIDAVITS FOR BRITISH COLUMBIA
 C/O MINISTRY OF FORESTS
 RESOURCE TENURES and ENGINEERING BRANCH
 REAL ESTATE OPERATIONS
 727 FISGARD STREET
 VICTORIA BC V8W 1R8

THE CROWN IN RIGHT OF BRITISH COLUMBIA by its authorized signatory:

 Name: **Jim Langridge**
Director
 Resource Tenures and Engineering
 Branch

OFFICER CERTIFICATION:

Your signature constitutes a representation that you are a solicitor, notary public or other person authorized by the *Evidence Act*, R.S.B.C. 1996, c. 124, to take affidavits for use in British Columbia and certifies the matters set out in Part 5 of the *Land Title Act* as they pertain to the execution of this instrument.

LS/1213088
 * If space insufficient, enter "SEE SCHEDULE" and attach schedule in Form E.

** If space insufficient, continue executions on additional page(s) in Form D.

FORM E

SCHEDULE

ENTER THE REQUIRED INFORMATION IN THE SAME ORDER AS THE INFORMATION MUST APPEAR ON THE FREEHOLD TRANSFER FORM, MORTGAGE FORM OR GENERAL DOCUMENT FORM

3. NATURE OF INTEREST: DESCRIPTION	DOCUMENT REFERENCE (page and paragraph)	PERSON ENTITLED TO INTEREST
1. 015-942-864	District Lot 4831, Except Part in Reference Plan 2337 Group 1 New Westminster District	
2. 009-777-814	That part of the northerly 62 acres of the south west ¼ of section 31, township 3, Sayward District shown in red on plan 280 RW.	
3. 006-200-389	Lot A, District lot 204 and block 208, Alberni District, Plan 3477, except parts in plans 4600 and 29583	
4. 023-921-480	Lot 1 Loop Farms Alberni District Plan VIP65249	
5. 009-409-572	Lot 1022, Clayoquot District, Except part outlined in red on plan 616 RW and plan 2882 RW	

Release the following *Forest Act* Legal Notations:

- DF J22816
- DF 86484
- DF 86479
- DF 73029
- DF ED46159
- DF 83200

END OF DOCUMENT

FORM C

(Section 233)

Province of
British Columbia

TFL 414 2V11 412

GENERAL INSTRUMENT - PART 1

(This area for Land Title Office Use)

PAGE 1 of 20 pages

1. APPLICATION: (Name, address, phone number and signature of applicant, applicant's solicitor or agent)

Rob Rawluk
Timber Tenures Specialist
Ministry of Forests
Resource Tenures and Engineering Branch
7th Floor, 727 Fisgard Street
P.O. Box 9510, Stn Prov Govt
Victoria, British Columbia, V8W 9C2



Signature

Rob Rawluk
Phone: (250) 356-2165

2. PARCEL IDENTIFIER(S) AND LEGAL DESCRIPTION(S) OF LAND:*

(PID) (LEGAL DESCRIPTION)

SEE SCHEDULE Victoria Land District

3. NATURE OF INTEREST:*

DESCRIPTION

DOCUMENT REFERENCE
(page and paragraph)

PERSON ENTITLED TO INTEREST

Remove the following legal notation(s); "Land Herein subject to the provisions of Section 33 or Section 36 of the Forest Act..." for the attached parcels.
(SEE SCHEDULE)

4. TERMS: Part 2 of this instrument consists of (select one only):

- (a) Filed Standard Charge Terms D.F. Number:
- (b) Express Charge Terms Annexed as Part 2
- (c) Release There is no Part 2 of this instrument

A selection of (a) includes any additional or modified terms referred to in Item 7 or in a schedule annexed to this instrument. If (c) is selected, the charge described in Item 3 is released or discharged as a charge on the land described in Item 2.

5. TRANSFEROR(S):*

WEYERHAEUSER COMPANY LIMITED


6. TRANSFEREE(S): (including postal address(es) and postal code(s))*

THE CROWN IN RIGHT OF BRITISH COLUMBIA as represented by the Minister of Forests, c/o Ministry of Forests, Resource Tenures and Engineering Branch, Forest Land Use & Timber Marks Section, 7th Floor, 727 Fisgard Street, P.O. Box 9510, St Prov Govt, Victoria, British Columbia, V8W 9C2

7. ADDITIONAL OR MODIFIED TERMS:*
N/A

8. EXECUTION(S):** This instrument creates, assigns, modifies, enlarges, discharges or governs the priority of the interest(s) described in Item 3 and the Transferor(s) and every other signatory agree to be bound by this instrument, and acknowledge(s) receipt of a true copy of the filed standard charge terms, if any.

Officer Signature(s)



Name:

WILLIAM DOUGLAS CLIFFORD
COMMISSIONER FOR TAKING
AFFIDAVITS FOR BRITISH COLUMBIA
C/O MINISTRY OF FORESTS
RESOURCE TENURES and ENGINEERING BRANCH
REAL ESTATE OPERATIONS
727 FISGARD STREET
VICTORIA BC V8W 1R8

EXECUTION DATE

Y	M	D
04	07 06	09

Party(ies) Signature(s)

THE CROWN IN RIGHT OF BRITISH
COLUMBIA by its authorized signatory:


Jim Langridge
Director
Resource Tenures and Engineering Branch
Ministry of Forests

OFFICER CERTIFICATION:

Your signature constitutes a representation that you are a solicitor, notary public or other person authorized by the *Evidence Act*, R.S.B.C. 1996, c. 124, to take affidavits for use in British Columbia and certifies the matters set out in Part 5 of the *Land Title Act* as they pertain to the execution of this instrument.

* If space insufficient, enter "SEE SCHEDULE" and attach schedule in Form E.

** If space insufficient, continue executions on additional page(s) in Form D.

SCHEDULE

ENTER THE REQUIRED INFORMATION IN THE SAME ORDER AS THE INFORMATION MUST APPEAR ON THE FREEHOLD TRANSFER FORM, MORTGAGE FORM OR GENERAL DOCUMENT FORM

2. PARCEL IDENTIFIER(S) AND LEGAL DESCRIPTION(S) OF LAND:
 (PID) (LEGAL DESCRIPTION)

- | | | |
|-----|-------------|--|
| 1. | 008-707-634 | Block 1286, Alberni District |
| 2. | 008-707-651 | Block 1287, Alberni District |
| 3. | 008-697-191 | Block 1288, Alberni District |
| 4. | 008-707-677 | Block 1293, Alberni District, Dunsmuir District and Cowichan Lake District |
| 5. | 008-707-693 | Block 1317, Alberni and Dunsmuir Districts |
| 6. | 008-713-855 | Block 1318, Alberni District |
| 7. | 008-738-785 | Block 1324, Alberni, Dunsmuir and Cameron Districts, Except Part in Plans 28909 and VIP66605 |
| 8. | 008-713-821 | Block 1325, Alberni District, Except Part in Plan 3036 RW |
| 9. | 008-697-027 | Block 1326, Alberni District |
| 10. | 008-617-520 | Block 188, Alberni District, Except the Right of Way of the Esquimalt and Nanaimo Railway Company, and Except the Alberni Trail Shown Outlined in Blue on Plan DD 5683N, and Except Part Outlined in Red on Plan 3034 RW |
| 11. | 008-617-619 | That Part of Block 189, Alberni District, Outlined in Brown on Plan Deposited Under DD 5683N |
| 12. | 008-570-094 | Block 235, Alberni District, Except Parts in Plans 580R, 392 RW, 826 RW and VIP70977 |
| 13. | 005-381-568 | Lot 1, Block 235, Alberni District, Plan 9683 |
| 14. | 008-557-608 | Block 240, Alberni District |
| 15. | 008-557-641 | Block 244, Alberni District |
| 16. | 008-557-730 | Block 245, Alberni District |
| 17. | 008-557-632 | Block 246, Alberni District |
| 18. | 013-782-479 | Block 247, Alberni District |
| 19. | 008-675-228 | Block 328, Alberni District |
| 20. | 008-557-659 | Block 363, Alberni District |
| 21. | 008-557-675 | Block 364, Alberni District |
| 22. | 008-557-683 | Block 365, Alberni District |
| 23. | 008-557-721 | Block 366, Alberni District |
| 24. | 008-690-642 | Block 367, Alberni District |
| 25. | 008-690-618 | Block 368, Alberni District |
| 26. | 008-570-116 | Block 369, Alberni District |
| 27. | 008-690-022 | Block 379, Alberni District |
| 28. | 008-690-006 | Block 392, Alberni District |
| 29. | 008-689-997 | Block 393, Alberni District |
| 30. | 008-689-971 | Block 394, Alberni District |
| 31. | 008-690-359 | Block 402, Alberni District |
| 32. | 008-572-780 | Block 550, Alberni District |
| 33. | 007-725-990 | Block 551, Alberni District, Containing 1264 Acres More or Less |
| 34. | 007-726-082 | Block 552, Alberni District, Containing 423 Acres More or Less |
| 35. | 008-557-217 | Block 60, Alberni District, Plan 789 |

SCHEDULE

ENTER THE REQUIRED INFORMATION IN THE SAME ORDER AS THE INFORMATION MUST APPEAR ON THE FREEHOLD TRANSFER FORM, MORTGAGE FORM OR GENERAL DOCUMENT FORM

2.	PARCEL IDENTIFIER(S) AND LEGAL DESCRIPTION(S) OF LAND: (PID)	(LEGAL DESCRIPTION)
36.	008-570-345	Block 611, Alberni District
37.	008-595-208	Block 632, Alberni District
38.	008-595-232	Block 633, Alberni District
39.	008-557-748	Block 677, Alberni District
40.	008-697-175	Block 683, Alberni District
41.	008-697-141	Block 692, Alberni District
42.	008-568-677	Block 762, Alberni District
43.	007-726-155	Block 763, Alberni District, Containing 2244 Acres, More or Less
44.	008-568-651	Block 764, Alberni District
45.	008-243-417	Block 80, Alberni District, Plan 886, Containing 1089 Acres, More or Less, Except That Part Containing 19.10 Acres, More or Less, Shown Coloured Red on Plan Deposited Under DD 5152-I, and Except Parts in Plans 9398, 9562, 826 RW and VIP70977
46.	008-697-086	Block 819, Alberni District
47.	008-243-565	Block 82, Alberni District, Plan 886, Containing 4442 Acres, More or Less
48.	008-568-499	Block 821, Alberni District
49.	008-568-511	Block 822, Alberni District
50.	008-568-537	Block 823, Alberni District
51.	008-568-553	Block 824, Alberni District
52.	008-568-561	Block 825, Alberni District
53.	008-568-570	Block 826, Alberni District
54.	008-568-600	Block 827, Alberni District
55.	008-697-078	Block 828, Alberni District, Except Part Outlined in Red on Plan 3035 RW and Except Parts in Plans 824 RW, 826 RW and VIP67889
56.	003-299-058	Lot A, Block 83, Alberni and Dunsmuir Districts, and Block 1152, Dunsmuir District, Plan 22640
57.	008-243-603	Block 83, Alberni and Dunsmuir Districts, Plan 886, Containing 2840 Acres, More or Less, Except Part in Plan 22640
58.	007-703-538	Block 835, Alberni District, Containing 92.74 Acres More or Less
59.	008-243-727	Block 84, Alberni District, Plan 886, Containing 1222 Acres, More or Less, Except Part Containing 16.06 Acres, More or Less, Shown Coloured Red on Plan Deposited Under DD 5152-I, Except Part in Plans 824RW and VIP67891
60.	008-697-051	Block 852, Alberni District, Except Part in Plans 824RW, VIP67890, VIP67891 and VIP72746
61.	007-725-264	Block 863, Alberni District, Containing 15 Acres More or Less
62.	008-243-743	Block 89, Alberni District, Plan 886, Containing 560 Acres, More or Less
63.	007-725-868	Block 950, Alberni District, Containing 197 Acres More or Less
64.	008-668-361	District Lot 153, Alberni District, Except Part in Plan 18547
65.	008-569-312	District Lot 181, Alberni District, Except Parts Coloured Red on Plans 35 RW and 149 RW
66.	014-006-022	District Lot 2001, Alberni District
67.	008-693-455	District Lot 240, Alberni District

ENTER THE REQUIRED INFORMATION IN THE SAME ORDER AS THE INFORMATION MUST APPEAR ON THE FREEHOLD TRANSFER FORM, MORTGAGE FORM OR GENERAL DOCUMENT FORM

2. PARCEL IDENTIFIER(S) AND LEGAL DESCRIPTION(S) OF LAND:
(PID) (LEGAL DESCRIPTION)

68.	008-693-625	District Lot 241, Alberni District
69.	008-693-641	District Lot 242, Alberni District
70.	008-693-684	District Lot 243, Alberni District
71.	008-693-731	District Lot 244, Alberni District
72.	008-692-793	That Part of District Lot 260, Alberni District, Lying to the North of the Production Easterly of the Southerly Boundary of District Lot 125, Except Part Coloured Red on Plan 149 RW
73.	008-558-515	District Lot 264, Alberni District
74.	008-698-139	District Lot 274, Alberni District, More Particularly Described as Commencing at a Post #52 of the Survey of Block 82, Redcliff Land and Lumber Company, According to Plan 896, Thence East 20 Chains to a Post, Thence South 20 Chains to a Post, Thence West 20 Chains More or Less to a Post #54 of Block 82, Thence North 20 Chains More or Less to the Point of Commencement
75.	014-006-057	District Lot 277, Alberni District
76.	008-676-658	District Lot 295, Alberni District
77.	008-558-213	District Lot 298, Alberni District
78.	008-558-221	District Lot 299, Alberni District
79.	008-676-640	District Lot 304, Alberni District
80.	008-438-820	That Part of District Lot 266, Barclay District, Included in Plan 12 RW
81.	008-438-838	That Part of District Lot 267, Barclay District, Included in Plan 12 RW
82.	008-426-911	District Lot 42, Barclay District, Except Part Shown Coloured Red on Plan 166 RW
83.	008-454-833	District Lot 495, Barclay District
84.	008-455-007	That Part of District Lot 17, Barclay District, Shown Coloured Red on Plan 89 RW
85.	007-727-968	Section 40, Barclay District
86.	008-768-706	Block 1137, Alberni, Dunsmuir and Cowichan Lake Districts
87.	010-381-767	Block 1294, Cowichan Lake District
88.	009-041-516	Block 1034, Dunsmuir District
89.	009-841-032	Block 1082, Dunsmuir District
90.	009-041-401	Block 1112, Dunsmuir District
91.	008-243-531	Block 81, Dunsmuir District, Plan 886, Containing 2840 Acres, More or Less
92.	008-920-745	District Lot 198, Alberni District (Situate in Dunsmuir District)
93.	008-920-753	District Lot 199, Alberni District (Situate in Dunsmuir District)
94.	014-005-972	District Lot 2000, Dunsmuir District
95.	008-426-961	District Lot 13, Robbers Island, Barclay District
96.	008-426-970	District Lot 14, Robbers Island, Barclay District
97.	008-426-953	District Lot 15, Barclay District, Containing 160 Acres More or Less
98.	008-426-872	District Lot 44, Barclay District
99.	006-929-141	District Lot 45, Barclay District
100.	008-438-951	Block A, District Lot 54, Barclay District

SCHEDULE

ENTER THE REQUIRED INFORMATION IN THE SAME ORDER AS THE INFORMATION MUST APPEAR ON THE FREEHOLD TRANSFER FORM, MORTGAGE FORM OR GENERAL DOCUMENT FORM

2.	PARCEL IDENTIFIER(S) AND LEGAL DESCRIPTION(S) OF LAND:*
(PID)	(LEGAL DESCRIPTION)
101.	008-438-889 District Lot 84, Barclay District, Excepting a Strip of Land One Chain in Width Measured From High Water Mark
102.	008-426-945 Section 16, Barclay District
103.	008-427-658 Section 7 (Santa Maria Island), Barclay District
104.	007-202-717 The South East 1/4 of Section 10, Township 1, Barclay District
105.	008-608-253 The North West 1/4 of Section 15, Township 1, Barclay District
106.	007-729-031 The South West 1/4 of Section 15, Township 1, Barclay District
107.	006-932-894 Block A of Section 16, Township 1, Barclay District
108.	007-727-500 The South East 1/4 of Section 17, Township 1, Barclay District
109.	008-608-288 The South West 1/4 of Section 22, Township 1, Barclay District
110.	008-608-342 The North 1/2 of Section 26, Township 1, Barclay District
111.	006-051-472 The Fractional South West 1/4 of Section 28, Township 1, Barclay District Exclusive of the Indian Reserve
112.	008-454-922 The North 1/2 of Section 29, Township 1, Barclay District
113.	008-608-351 The South 1/2 of Section 35, Township 1, Barclay District
114.	007-728-824 The North East 1/4 of Section 9, Township 1, Barclay District, Except the North West 1/4 Thereof
115.	007-726-295 The North West 1/4 of the North East 1/4 of Section 9, Township 1, Barclay District
116.	008-608-474 The South East 1/4 of Section 10, Township 2, Barclay District
117.	006-930-506 Block A, Section 11, Township 2, Barclay District
118.	007-729-596 The Fractional East 1/2 of Section 12, Township 2, Except that Part in Plan 11164
119.	007-729-723 The East Part of the Fractional South West 1/4 of Section 12, Township 2, Barclay District
120.	006-930-344 Block A, Section 2, Township 2, Barclay District
121.	008-608-458 Section 3, Township 2, Barclay District
122.	007-728-263 The West 1/2 of the North East 1/4 of Section 13, Township 4, Barclay District
123.	007-728-042 The North West 1/4 of Section 13, Township 4, Barclay District
124.	007-728-425 The East 1/2 of the North East 1/4 of Section 14, Township 4, Barclay District
125.	007-728-638 The West 1/2 of Section 14, Township 4, Barclay District
126.	007-728-786 The East 1/2 of Section 15, Township 4, Barclay District
127.	008-608-377 The North East 1/4 of Section 19, Township 4, Barclay District
128.	008-608-393 The North West 1/4 of Section 20, Township 4, Barclay District, Exclusive of the Indian Reserve
129.	008-438-871 The North West 1/4 of Section 29, Township 4, Barclay District
130.	008-608-415 The South West 1/4 of Section 29, Township 4, Barclay District
131.	008-608-245 The North West 1/4 of Section 32, Township 4, Barclay District
132.	007-730-799 The North West 1/4 of Section 5, Township 4, Barclay District
133.	007-730-837 The East 1/2 of the North East 1/4 of Section 6, Township 4, Barclay District
134.	007-730-250 Fractional Section 7, Township 4, Barclay District
135.	007-730-942 The East 1/2 of the South West 1/4 of Section 8, Township 4, Barclay District

SCHEDULE

ENTER THE REQUIRED INFORMATION IN THE SAME ORDER AS THE INFORMATION MUST APPEAR ON THE FREEHOLD TRANSFER FORM, MORTGAGE FORM OR GENERAL DOCUMENT FORM

2. PARCEL IDENTIFIER(S) AND LEGAL DESCRIPTION(S) OF LAND:*

(PID)	(LEGAL DESCRIPTION)
136. 007-730-667	The West 1/2 of the North West 1/4 of Section 8, Township 4, Barclay District
137. 007-730-381	The West 1/2 of the South West 1/4 of Section 8, Township 4, Barclay District
138. 009-592-954	District Lot 150, Renfrew District
139. 009-592-989	District Lot 159, Renfrew District
140. 009-593-004	District Lot 169, Renfrew District
141. 007-732-503	Those Parts of the North East 1/4 of Section 5, Township 1, Renfrew District, Included in and Lying South East of Said Plan 53 RW Containing 1.51 Acres More or Less and 6.5 Acres More or Less, Respectively
142. 008-568-634	Block 196, Alberni District
143. 008-682-828	That Part of Block 208, Alberni District, Containing 1167 Acres More or Less as Shown Outlined in Red on Plan 802-R
144. 008-675-244	That Part of Block 208, Alberni District, Containing 450 Acres More or Less as Shown Outlined in Red on Plan 802R, Except Part in Plan 37751
145. 008-570-612	Block A of Block 210, Alberni District
146. 008-594-031	That Part of Block B of Block 210, Alberni District, Described as Commencing at a Point on the North Boundary of Said Block Distant East 20.05 Chains and North 40.499 Chains From the South East Corner of the Land Above Described, Thence East 20 Chains, Thence South 10 Chains, Thence West 20 Chains, Thence North 10 Chains to the Point of Commencement, Containing 20 Acres More or Less, and Marked "Block C" on Plan 411R
147. 008-594-023	That Part of Block B of Block 210, Alberni District, Described as Commencing at a Point on the West Boundary of Said Block Distant North 60 Chains, East 40 Chains and North 40 Chains From the South West Corner Thereof, Thence East 19.93 Chains, Thence North 20 Chains, Thence West 20 Chains, Thence South 20 Chains to the Point of Commencement, Containing 39.9 Acres More or Less and Marked "Block D" on Plan 411R
148. 008-569-711	Parcel No. 1 (DD 55238N) of Block 210, Alberni District
149. 008-572-771	Block 211, Alberni District, Except Part in Plan 412R
150. 008-569-479	That Part of Block 211, Alberni District, in Plan 412R
151. 008-570-043	Block 212, Alberni District
152. 008-570-060	Block 216, Alberni District
153. 008-570-370	Block 248, Alberni District
154. 008-595-283	Block 396, Alberni District
155. 008-595-291	Block 397, Alberni District
156. 008-570-361	Block 477, Alberni District
157. 008-570-086	Block 494, Alberni District
158. 008-568-456	Block 584, Alberni District
159. 008-570-124	Block 587, Alberni District
160. 008-568-723	Block 641, Alberni District
161. 008-690-049	Block 659, Alberni District
162. 008-557-756	Block 669, Alberni District

SCHEDULE

ENTER THE REQUIRED INFORMATION IN THE SAME ORDER AS THE INFORMATION MUST APPEAR ON THE FREEHOLD TRANSFER FORM, MORTGAGE FORM OR GENERAL DOCUMENT FORM

2. PARCEL IDENTIFIER(S) AND LEGAL DESCRIPTION(S) OF LAND:*

(PID)	(LEGAL DESCRIPTION)	
163.	008-568-707	Block 678, Alberni District
164.	008-568-618	Block 680, Alberni District
165.	008-676-356	That Part of Block 73, Alberni and Newcastle Districts, Lying South of a Line Drawn Parallel to the North Boundary and Distant 323 Chains South of the North East Corner of Said Block, Shown Coloured Red on Plan Attached to DD 8303, Containing 1936 Acres More or Less
166.	008-676-569	That Part of Block 73, Alberni and Newcastle Districts, Lying South of a Line Drawn Parallel to the North Boundary of Said Block and Distant 58 Chains South from the North East Corner and North of a Line Drawn Parallel to the North Boundary and Distant 122 Chains South from the North East Corner of Said Block and Shown Coloured Red on Plan Deposited Under DD 8303 and Containing 2000 Acres More or Less
167.	008-676-593	That Part of Block 73, Alberni and Newcastle Districts, Lying North of a Line Drawn Parallel with the North Boundary and Distant South 58 Chains from the North East Corner of Said Block as Shown Coloured Red on Plan Deposited Under DD 8303, Except Parts in Plans 13358 and 15643
168.	008-676-585	That Part of Block 73, Alberni and Newcastle Districts, Lying South of a Line Drawn Parallel to the North Boundary and Distant 194 Chains South from the North East Corner of Said Block and North of a Line Drawn Parallel to the North Boundary and Distant 258 Chains South from the North East Corner of Said Block and Shown Coloured Red on Plan Attached to DD 8303, and Containing 2000 Acres More or Less
169.	008-676-577	That Part of Block 73, Alberni and Newcastle Districts, Lying South of a Line Drawn Parallel to the North Boundary and Distant 122 Chains South from the North East Corner of Said Block, and North of a Line Drawn Parallel to the North Boundary and Distant 194 Chains South from the North East Corner of Said Block, as Shown Coloured Red on Plan Deposited Under DD 8303
170.	008-676-534	That Part of Block 73, Alberni and Newcastle Districts, Lying South of a Line Drawn Parallel to the North Boundary and Distant 258 Chains South from the North East Corner of Said Block and North of a Line Drawn Parallel to the North Boundary and Distant 323 Chains South from the North East Corner of Said Block, Shown Coloured Red on Plan Deposited Under DD 8303, and Containing 1800 Acres More or Less
171.	008-243-735	Block 85, Alberni and Newcastle Districts, Plan 866, Containing 480 Acres, More or Less
172.	008-770-883	District Lot 106, Alberni District, Except Parts in Plans 277 RW, VIP57991 and VIP65072
173.	008-634-556	That Part of District Lot 120, Alberni District, Coloured Red on Plan Deposited Under DD 9228, Except Parts in Plans 5041, 7770, 9591, 15671 and 20613
174.	008-569-991	District Lot 126, Alberni District, Except Parcel A (DD 36697I), and Except Part in Plans 4239, 5774 and 2734 RW

SCHEDULE

ENTER THE REQUIRED INFORMATION IN THE SAME ORDER AS THE INFORMATION MUST APPEAR ON THE FREEHOLD TRANSFER FORM, MORTGAGE FORM OR GENERAL DOCUMENT FORM

2. PARCEL IDENTIFIER(S) AND LEGAL DESCRIPTION(S) OF LAND:
 (PID) (LEGAL DESCRIPTION)

- | | | |
|------|-------------|---|
| 175. | 008-668-191 | District Lot 161, Alberni District |
| 176. | 024-646-814 | Lot A District Lots 164 and 253 Alberni District Plan VIP69863 |
| 177. | 008-593-981 | That Part of District Lot 171, Alberni District, Lying West of a Line Drawn Parallel To and 40 Chains Easterly from the West Boundary of Said Lot, Except Part in Plan 48620 |
| 178. | 008-593-990 | That Part of District Lot 172, Alberni District, Lying West of a Line Drawn Parallel To and 40 Chains Easterly From the West Boundary of Said Lot and Except Plan 48620 |
| 179. | 006-769-101 | Lot 197, Alberni District, Plan 1860, Except Parcel A (DD 11574N) Thereof and Except Parcel B (DD 12893N) Thereof, and Except Part in Plan 28646 |
| 180. | 008-713-324 | District Lot 255, Alberni District, Except Part in Plan 277 RW |
| 181. | 008-667-063 | Lot 256, Alberni District, Except Part Outlined in Red on Plan 146R |
| 182. | 008-410-411 | The East 1/2 of District Lot 26, Alberni District, Except the Right of Way of the Esquimalt and Nanaimo Railway as Registered Under 19161C, and Except Parts in Plans 284 RW and 2778 RW |
| 183. | 008-410-526 | The North West 1/4 of District Lot 26, Alberni District, Except Part in Plan 284 RW |
| 184. | 008-410-496 | The South West 1/4 of District Lot 26, Alberni District |
| 185. | 008-692-106 | District Lot 261, Alberni District, Except Part in Plan 284 RW |
| 186. | 006-767-061 | Lot 263, Alberni and Newcastle Districts, Plan 1853, Containing 552 Acres |
| 187. | 005-685-460 | Lot A, District Lot 270, Alberni District, Plan 7662 |
| 188. | 005-685-486 | Lot B, District Lot 270, Alberni District, Plan 7662 |
| 189. | 008-572-917 | Parcel A (DD 21742N) of District Lot 276, Alberni District |
| 190. | 008-558-175 | District Lot 291, Alberni District |
| 191. | 008-558-191 | District Lot 297, Alberni District |
| 192. | 008-408-637 | District Lot 34, Alberni District, Except Part Shown Coloured Red on Plan 67 RW, and Except Part in Plans 5138, 381 RW and 38450 |
| 193. | 008-408-262 | District Lot 35, Alberni District, Except Part in Plans 14235, 17159 and 38450, and Except the Right of Way of the Esquimalt and Nanaimo Railway as Shown on Plan 67 RW Containing 8.73 Acres More or Less, and Except Part on Plan 1086 OS Containing 1.187 Acres More or Less Except Part in Plan 2734 RW and Plan VIP64541 |
| 194. | 008-418-446 | District Lot 36, Alberni District, Except Part Shown Outlined in Red on Plan 541R, and Except Parts in Plans 14018, 16707, 18035 and 37422 |
| 195. | 008-418-462 | District Lot 38, Alberni District, Except Parcel A (DD 19177N), Except Part Shown Outlined in Red on Plan 542R, and Except Part in Plans 14018, 37422 and 852RW |
| 196. | 008-408-483 | District Lot 52, Alberni District, Except Part in Plans 14235 and 38450, and Except the Right of Way of the Esquimalt and Nanaimo Railway as Shown on Plan 67 RW Containing 8.61 Acres More or Less |

SCHEDULE

ENTER THE REQUIRED INFORMATION IN THE SAME ORDER AS THE INFORMATION MUST APPEAR ON THE FREEHOLD TRANSFER FORM, MORTGAGE FORM OR GENERAL DOCUMENT FORM

2.	PARCEL IDENTIFIER(S) AND LEGAL DESCRIPTION(S) OF LAND:*
(PID)	(LEGAL DESCRIPTION)
197.	008-413-649 District Lot 84, Alberni District, Except Part Shown Coloured Red on Plan 67 RW, and Except Part in Plans 5243 and 38450, 48620, VIP54792 and VIP53250
198.	008-408-106 District Lot 98, Alberni District, Except Part in Plans 4087, 4786 and 14235
199.	023-921-480 Lot 1 Loop Farms Alberni District Plan VIP65249
200.	007-621-922 Lot 11, Loop Farms, Alberni District, Plan 1297 Except that Part in Plan VIP65073
201.	000-010-154 Lot 12, Loop Farms, Alberni District, Plan 1297
202.	007-622-040 Lot 13, Loop Farms, Alberni District, Plan 1297
203.	007-622-082 Lot 14, Loop Farms, Alberni District, Plan 1297
204.	007-622-155 Lot 15, Loop Farms, Alberni District, Plan 1297
205.	000-010-162 Lot 19, Loop Farms, Alberni District, Plan 1297
206.	007-622-252 Lot 20, Loop Farms, Alberni District, Plan 1297 Except That Part in Plan VIP65073
207.	007-628-145 Lot 27, Loop Farms, Alberni District, Plan 1297, Except Those Parts in Plan VIP57991 and VIP65249
208.	007-621-108 Lot 9, Loop Farms, Alberni District, Plan 1297, Except That Part in Plan VIP65072 and VIP69750
209.	008-569-673 Parcel A (DD 37212N) of District Lot 148, Alberni District
210.	009-449-400 Lot 1019, Clayoquot District
211.	009-409-637 Lot 1062, Clayoquot District Except Part in Plan 2882RW
212.	009-409-661 Lot 1081, Clayoquot District, Containing 156 Acres, More or Less, As Shown on Plan Deposited Under No 52793I
213.	009-414-134 Lot 1614, Clayoquot District
214.	009-449-311 Lot 1655, Clayoquot District, Containing 21.7 Acres, More or Less
215.	009-449-329 Lot 1658, Clayoquot District, Containing 24.7 Acres, More or Less
216.	008-627-223 District Lot 295, Clayoquot District
217.	009-405-798 Lot 500A, Clayoquot District
218.	009-405-941 Lot 507, Clayoquot District, Except Part in Plan 1103 Except Part in Plan 2645 RW
219.	009-406-298 Lot 567, Clayoquot District, As Shown on Plan Deposited in DD 78453I
220.	008-570-485 District Lot 683, Clayoquot District
221.	009-409-424 Lot 715, Clayoquot District, Containing 190 Acres, More or Less
222.	009-409-432 Lot 733, Clayoquot District, Containing 169.3 Acres, More or Less
223.	009-409-505 District Lot 946, Clayoquot District, Except Part in Plans 1103A and 2645 RW
224.	009-409-572 Lot 1022, Clayoquot District, Except Part Outlined in Red on Plan 616 RW and Plan 2882 RW
225.	009-409-599 Lot 1023, Clayoquot District Except Part in Plan 2882 RW
226.	009-389-903 Section 77, Clayoquot District
227.	009-706-089 Block 489, Nelson District, Containing 89.8 Acres, More or Less
228.	009-706-224 Block 490, Nelson District, Containing 20 Acres, More or Less
229.	009-687-874 Block 1284, Newcastle District

ENTER THE REQUIRED INFORMATION IN THE SAME ORDER AS THE INFORMATION MUST APPEAR ON THE FREEHOLD TRANSFER FORM, MORTGAGE FORM OR GENERAL DOCUMENT FORM

2.	PARCEL IDENTIFIER(S) AND LEGAL DESCRIPTION(S) OF LAND: (PID)	(LEGAL DESCRIPTION)
230.	009-796-835	Block 1285, Newcastle District
231.	009-687-921	Block 1330, Newcastle and Nelson District
232.	009-687-998	Block 1331, Newcastle District
233.	009-685-979	Block 474, Newcastle District
234.	009-685-987	Block 491, Newcastle District
235.	009-686-002	Block 492, Newcastle District
236.	009-686-011	Block 493, Newcastle District
237.	009-686-053	Block 497, Newcastle District
238.	009-686-070	Block 512, Newcastle District
239.	008-896-488	Block 534, Newcastle District
240.	009-686-142	Block 535, Newcastle District As Shown Outlined in Red on Plan Deposited Under DD 25492N
241.	009-796-797	Block 536, Newcastle District, As Shown Outlined in Red on Plan Deposited Under DD No. 25492N
242.	009-686-185	Block 537, Newcastle District As Shown Outlined in Red on Plan Deposited Under DD 25492N
243.	009-686-339	Block 604, Newcastle District As Shown Outlined in Red on Plan Attached to DD 27677N
244.	009-686-363	Block 605, Newcastle District As Shown Outlined in Red on Plan Attached to DD 27678N
245.	008-478-538	All That Part of Block 62, Newcastle District, Lying North of a Line Drawn From Post No. 25 on the East Boundary Through Post No. 27 to Posts 34 and 36 on the West Boundary of Said Block, and Containing 770 Acres, More or Less, As Shown on Plan No. 789
246.	008-478-660	All That Part of Block 62, Newcastle District, Lying South of a Line Drawn From Post 11 on the East Boundary of Said Block to Post 26 on the West Boundary of Said Block, and West of a Line Drawn From Post 11 on the East Boundary of Said Block Due South to Intersection with the South Boundary of Said Block, and Containing 2000 Acres, More or Less, As Shown on Plan Deposit Deposited Under No. 789
247.	008-478-619	All That Part of Block 62, Newcastle District, Lying South of a Line Drawn From Post No. 25 on the East Boundary of Said Block to Post 27 to Posts 34 and 36 on the West Boundary of Said Block and North of a Line Drawn From A Post Number 11 on the East Boundary of Said Block to Posts 26 and 28 on the West Boundary of Said Block, and Containing 1870 Acres, More or Less, As Shown on Plan Deposited Under No. 789
248.	008-478-732	Part of block 62, Newcastle District, Lying East of a Line Drawn From Post 11 on the East Boundary of Said Block Due South to Intersection with the South Boundary of Said Block and Containing 1830 Acres, More or Less, As Shown on Plan Deposited Under No. 789
249.	009-686-380	Block 637, Newcastle District
250.	009-686-401	Block 638, Newcastle District Except That Part in Plan 15643

SCHEDULE

ENTER THE REQUIRED INFORMATION IN THE SAME ORDER AS THE INFORMATION MUST APPEAR ON THE FREEHOLD TRANSFER FORM, MORTGAGE FORM OR GENERAL DOCUMENT FORM

2.	PARCEL IDENTIFIER(S) AND LEGAL DESCRIPTION(S) OF LAND: (PID)	(LEGAL DESCRIPTION)
251.	009-686-444	Block 639, Newcastle District
252.	009-686-495	Block 640, Newcastle District
253.	009-686-517	Block 647, Newcastle District
254.	009-686-533	Block 666, Newcastle District, Except That Part in Plan 13358
255.	009-686-606	Block 676, Newcastle District
256.	009-686-932	Block 700, Newcastle District
257.	008-241-970	Block 74, Newcastle and Nelson Districts, Plan 886, Containing 6334 Acres More or Less, Except Thereout Lot 51, Newcastle District, Containing 40 Acres More or Less, Also Except That Part of Said Block 74 Lying West and North of a Straight Line Drawn From Post 73 to Post 49 of Saod Block, Containing 457 Acres, More or Less, and Except Par tin Plan 15643
258.	008-242-348	Block 77, Newcastle District, Plan 866, Containing 1310 Acres, More or Less
259.	009-687-041	Block 803, Newcastle District
260.	009-687-106	Block 804, Newcastle District
261.	009-687-289	Block 970, Newcastle District
262.	009-449-361	Parcel A (DD 32666I) of Lot 1248, Clayoquot District
263.	010-235-736	District Lot 299, Clayoquot District
264.	010-235-779	District Lot 301, Clayoquot District
265.	010-235-809	District Lot 302, Clayoquot District
266.	010-235-841	District Lot 305, Clayoquot District
267.	009-398-236	Lot 331, Clayoquot District, Except Parcel A (DD 157973I)
268.	009-398-244	Lot 322, Clayoquot District, Except Those Parts Lying Within the Boundaries of Section 79, Alberni District (Situated Within Clayoquot District)
269.	009-398-287	Lot 333, Clayoquot District, Except Those Parts Lying Within the Boundaries of Section 79, Alberni District (Situated Within Clayoquot District)
270.	009-398-309	Lot 334, Clayoquot District, Except Those Parts Lying Within the Boundaries of Section 79, Alberni District (Situated Within Clayoquot District)
271.	009-398-325	Lot 336, Clayoquot District, Except Those Parts Lying Within the Boundaries of Section 79, Alberni District (Situated Within Clayoquot District)
272.	009-398-333	Lot 337, Clayoquot District
273.	008-421-137	District Lot 44, Alberni District (Situated in Clayoquot District)
274.	010-159-754	District Lot 535, Clayoquot District
275.	010-159-797	District Lot 536, Clayoquot District
276.	010-162-224	District Lot 596, Clayoquot District, Except That Part Covered By Lot 5, Barclay District, Now in Clayoquot District
277.	010-162-135	District Lot 597, Clayoquot District
278.	010-162-186	District Lot 598, Clayoquot District
279.	009-389-954	That Part of Lot 79, Alberni District (Situates in Clayoquot District) Shown Outlined in Red on Plan 1649R
280.	008-421-170	District Lot 96, Alberni District (Situated in Clayoquot District)
281.	009-449-337	Lot 1248, Clayoquot District, Except Parcel A (DD 32666I)
282.	009-406-182	Lot 534, Clayoquot District

SCHEDULE

ENTER THE REQUIRED INFORMATION IN THE SAME ORDER AS THE INFORMATION MUST APPEAR ON THE FREEHOLD TRANSFER FORM, MORTGAGE FORM OR GENERAL DOCUMENT FORM

2.	PARCEL IDENTIFIER(S) AND LEGAL DESCRIPTION(S) OF LAND: (PID)	(LEGAL DESCRIPTION)
283.	009-406-204	Lot 608, Clayoquot District
284.	009-389-717	Section 6, Clayoquot District
285.	009-389-725	Section 7, Clayoquot District
286.	009-056-432	Block 115, Section 78, Clayoquot District, Plan 429
287.	009-037-420	Block 135, Section 78, Clayoquot District, Plan 429
288.	009-037-446	Block 154, Section 78, Clayoquot District, Plan 429
289.	009-143-157	Lot 10, Block 156, Section 78, Clayoquot District, Plan 429
290.	009-143-173	Lot 11, Block 156, Section 78, Clayoquot District, Plan 429
291.	009-143-181	Lot 12, Block 156, Section 78, Clayoquot District, Plan 429
292.	009-143-190	Lot 13, Block 156, Section 78, Clayoquot District, Plan 429
293.	009-143-203	Lot 14, Block 156, Section 78, Clayoquot District, Plan 429
294.	009-143-076	Lot 3, Block 156, Section 78, Clayoquot District, Plan 429
295.	009-143-084	Lot 4, Block 156, Section 78, Clayoquot District, Plan 429
296.	009-143-106	Lot 7, Block 156, Section 78, Clayoquot District, Plan 429
297.	009-143-114	Lot 8, Block 156, Section 78, Clayoquot District, Plan 429
298.	009-037-471	Block 172, Section 78, Clayoquot District, Plan 429
299.	009-037-519	Block 188, Section 78, Clayoquot District, Plan 429
300.	009-037-535	Block 203, Section 78, Clayoquot District, Plan 429
301.	009-059-105	Lot 1, Block 47, Section 78, Clayoquot District, Plan 429
302.	009-059-296	Lot 10, Block 47, Section 78, Clayoquot District, Plan 429
303.	009-059-318	Lot 11, Block 47, Section 78, Clayoquot District, Plan 429
304.	009-059-342	Lot 12, Block 47, Section 78, Clayoquot District, Plan 429
305.	009-059-377	Lot 13, Block 47, Section 78, Clayoquot District, Plan 429
306.	009-059-385	Lot 14, Block 47, Section 78, Clayoquot District, Plan 429
307.	009-059-121	Lot 2, Block 47, Section 78, Clayoquot District, Plan 429
308.	009-059-156	Lot 3, Block 47, Section 78, Clayoquot District, Plan 429
309.	009-059-199	Lot 4, Block 47, Section 78, Clayoquot District, Plan 429
310.	009-059-211	Lot 8, Block 47, Section 78, Clayoquot District, Plan 429
311.	009-059-229	Lot 9, Block 47, Section 78, Clayoquot District, Plan 429
312.	009-056-335	Block 49, Section 78, Clayoquot District, Plan 429
313.	009-056-343	Block 72, Section 78, Clayoquot District, Plan 429
314.	009-056-386	Block 94, Section 78, Clayoquot District, Plan 429
315.	009-389-733	The East 30 Chains of Section 8, Clayoquot District
316.	008-627-401	The North East 1/4 of District Lot 1425, Clayoquot District
317.	009-413-537	The South East 1/4 of Lot 1426, Clayoquot District
318.	008-621-390	District Lot 289, Clayoquot District
319.	009-008-730	District Lot 404, Clayoquot District
320.	008-620-903	District Lot 612, Clayoquot District
321.	008-627-240	District Lot 619, Clayoquot District
322.	006-541-411	Section 67, Alberni District, (Situated in Clayoquot District)
323.	006-541-461	Section 68, Alberni District, (Situated in Clayoquot District)
324.	006-541-593	Section 70, Alberni District, (Situated in Clayoquot District) Except Part in Plans 22802 and 44820

FORM E

SCHEDULE

ENTER THE REQUIRED INFORMATION IN THE SAME ORDER AS THE INFORMATION MUST APPEAR ON THE FREEHOLD TRANSFER FORM, MORTGAGE FORM OR GENERAL DOCUMENT FORM

2. PARCEL IDENTIFIER(S) AND LEGAL DESCRIPTION(S) OF LAND:
(PID) (LEGAL DESCRIPTION)

325.	006-541-640	Section 71, Alberni District, (Situated in Clayoquot District) Except Part in Plans 44820 and VIP73312
326.	006-541-682	Section 72, Alberni District, (Situated in Clayoquot District)
327.	008-620-946	Section 73, Alberni District, (Situated in Clayoquot District)
328.	008-621-021	Section 74, Alberni District, (Situated in Clayoquot District)
329.	008-621-055	Section 75, Alberni District, (Situated in Clayoquot District) Except Part in Plan 2750 RW
330.	008-622-108	Section 81, Alberni District, (Situated in Clayoquot District)
331.	008-622-183	Section 82, Alberni District, (Situated in Clayoquot District)
332.	008-622-094	Section 89, Alberni District, (Situated in Clayoquot District)
333.	008-627-207	Section 94, Clayoquot District
334.	008-627-266	District Lot 643, Group 1, Wood Islands, Clayoquot District

FORM E

SCHEDULE

ENTER THE REQUIRED INFORMATION IN THE SAME ORDER AS THE INFORMATION MUST APPEAR ON THE FREEHOLD TRANSFER FORM, MORTGAGE FORM OR GENERAL DOCUMENT FORM

3. NATURE OF INTEREST: DESCRIPTION	DOCUMENT REFERENCE (page and paragraph)	PERSON ENTITLED TO INTEREST
---------------------------------------	--	-----------------------------

Release the following *Forest Act* Legal Notations:

DDG41862

DF14302

DF72433

DF72434

DF72435

DF72436

DF72437

DF72438

DF72439

DF72440

DF72441

DF72442

DF72443

DF72444

DF72463

DF72464

DF72465

DF72466

DF72467

DF72468

DF72470

DF72471

DF72472

DF72473

DF72474

DF72475

DF72476

DF72477

DF72478

DF72480

DF72481

DF72482

DF72483

DF72484

DF72485

DF72486

DF72487

DF72488

DF72489

FORM E

SCHEDULE

ENTER THE REQUIRED INFORMATION IN THE SAME ORDER AS THE INFORMATION MUST APPEAR ON THE FREEHOLD TRANSFER FORM, MORTGAGE FORM OR GENERAL DOCUMENT FORM

3. NATURE OF INTEREST: DESCRIPTION	DOCUMENT REFERENCE (page and paragraph)	PERSON ENTITLED TO INTEREST
DF72490		
DF72491		
DF72492		
DF72493		
DF72494		
DF72495		
DF72500		
DF72502		
DF72504		
DF72505		
DF72506		
DF72508		
DF72509		
DF72510		
DF72511		
DF72512		
DF72513		
DF72514		
DF72515		
DF72516		
DF72517		
DF72518		
DF72519		
DF72520		
DF72521		
DF72522		
DF72523		
DF72524		
DF72525		
DF72527		
DF72528		
DF72529		
DF72530		
DF72531		
DF72532		
DF72533		
DF72534		
DF72535		
DF72536		
DF72538		
DF72539		

FORM E

SCHEDULE

ENTER THE REQUIRED INFORMATION IN THE SAME ORDER AS THE INFORMATION MUST APPEAR ON THE FREEHOLD TRANSFER FORM, MORTGAGE FORM OR GENERAL DOCUMENT FORM

3. NATURE OF INTEREST: DESCRIPTION	DOCUMENT REFERENCE (page and paragraph)	PERSON ENTITLED TO INTEREST
DF72540		
DF72543		
DF72546		
DF72547		
DF72548		
DF72552		
DF72553		
DF72555		
DF72556		
DF72557		
DF72559		
DF72561		
DF72564		
DF72565		
DF72567		
DF72572		
DF72573		
DF72575		
DF72576		
DF72577		
DF72578		
DF72579		
DF72580		
DF72581		
DF72582		
DF72583		
DF72584		
DF72940		
DF73015		
DF73016		
DF73017		
DF73018		
DF73019		
DF73020		
DF73022		
DF73023		
DF73025		
DF73026		
DF73027		
DF73028		

FORM E

SCHEDULE

ENTER THE REQUIRED INFORMATION IN THE SAME ORDER AS THE INFORMATION MUST APPEAR ON THE FREEHOLD TRANSFER FORM, MORTGAGE FORM OR GENERAL DOCUMENT FORM

3. NATURE OF INTEREST: DESCRIPTION	DOCUMENT REFERENCE (page and paragraph)	PERSON ENTITLED TO INTEREST
DF73031		
DF73032		
DF73033		
DF73034		
DF73035		
DF73036		
DF73037		
DF73038		
DF73039		
DF73041		
DF73042		
DF73043		
DF73044		
DF73045		
DF73046		
DF73047		
DF73048		
DF73049		
DF73051		
DF73052		
DF73053		
DF73054		
DF73055		
DF73056		
DF73057		
DF73058		
DF73059		
DF73060		
DF73061		
DF73063		
DF73065		
DF73066		
DF73067		
DF73068		
DF73071		
DF73073		
DF73074		
DF73075		
DF73076		
DF73077		
DF73078		

FORM E

SCHEDULE

ENTER THE REQUIRED INFORMATION IN THE SAME ORDER AS THE INFORMATION MUST APPEAR ON THE FREEHOLD TRANSFER FORM, MORTGAGE FORM OR GENERAL DOCUMENT FORM

3. NATURE OF INTEREST: DESCRIPTION	DOCUMENT REFERENCE (page and paragraph)	PERSON ENTITLED TO INTEREST
DF73079		
DF73080		
DF73081		
DF73082		
DF73083		
DF73085		
DF73086		
DF79920		
DF79921		
DF79922		
DF79923		
DF79925		
DF79928		
DF79929		
DF79930		
DF83200		
DF83201		
DF85477		
DF93614		
DF93615		
DF93616		
DF94669		
DF97557		
DF97558		
DF107932		
DF115186		
DFED46144		
DFED46145		
DFED46146		
DFED46147		
DFED46148		
DFED46149		
DFED46150		
DFED46151		
DFED46152		
DFED46153		
DFED46154		
DFED46155		
DFED46156		
DFED46157		
DFED46158		

FORM E

SCHEDULE

ENTER THE REQUIRED INFORMATION IN THE SAME ORDER AS THE INFORMATION MUST APPEAR ON THE FREEHOLD TRANSFER FORM, MORTGAGE FORM OR GENERAL DOCUMENT FORM

3. NATURE OF INTEREST:
DESCRIPTION

DOCUMENT REFERENCE
(page and paragraph)

PERSON ENTITLED TO INTEREST

DFED46160
DFED46161
DFED46162
DFED46163
DFED46164
DFG34660
DFG14828
DFJ72582
DFM14298
DFM14299
DFM14300
DFM14301
DFM14305
DFM14306
DFM14307
DFM14308
DFM14309
DFM14310
DFM14311
DFM14312
DFM14313
DFM14314
DFM14261
DFM14263
DFM14265
DFS27440
DFS27441
DFS27442
DFS27443
EC67072

END OF DOCUMENT