

PROVINCE OF BRITISH COLUMBIA

Ministry of Forests

COPY

IN THE MATTER OF TREE FARM LICENCE NUMBER 44

INSTRUMENT NUMBER 18

Amendment

THIS AGREEMENT is made effective the 26 day of AUGUST, 1997.

BETWEEN:

THE MINISTER OF FORESTS, on behalf of
HER MAJESTY THE QUEEN IN RIGHT OF THE
PROVINCE OF BRITISH COLUMBIA, Parliament Buildings,
Victoria, British Columbia, V8V 1X4

(the "Licensor")

OF THE FIRST PART

AND:

MACMILLAN BLOEDEL LIMITED
925 West Georgia Street
Vancouver, British Columbia
V6E 3R9

(the "Licensee")

OF THE SECOND PART

WHEREAS the land described hereinafter lies within Tree Farm Licence Number 44, and is required for a commercial recreation site (salmon fishing);

And whereas the Licensee is in agreement with the withdrawal of the aforementioned lands from Schedule "A" of the said tree farm licence;

Therefore, pursuant to Section 39(1)(e) of the *Forest Act*, the Licensor hereby consents to the withdrawal from Schedule "A" of the said Tree Farm Licence Number 44 of the following land:


<u>Parcel Identifier #</u>	<u>Legal Description</u>	<u>Area (Ha)</u>
05-70-770-29074.445	Part of District Lot 69, Clayoquot District, more particularly shown outlined in bold black on the attached plan.	18.10

And the said land so withdrawn shall be henceforth no longer part of or subject to the said Tree Farm Licence Number 44.

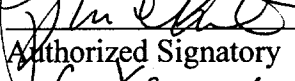
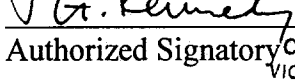
This agreement has been executed by the Licensor on the day and year first written above.

SIGNED, SEALED AND DELIVERED)
by the Minister of Forests on behalf of)
Her Majesty the Queen in Right of the)
Province of British Columbia in the)
presence of:)

_____)
_____)
_____)


for Minister of Forests

THE COMMON SEAL (C/S) of the)
Licensee was affixed in the presence of:)

 N. BRUCE KULLA)
Authorized Signatory VICE PRESIDENT &)
 C. GRAHAM KENNEDY)
Authorized Signatory VICE-PRESIDENT, TAXATION)

C/S

(OR)

SIGNED, SEALED AND DELIVERED)
by the Licensee in the presence of:)

_____)
_____)
_____)

Authorized Signatory

Title



MAP OF:

INSTRUMENT #18 TO TFL 44 Deletion for Macktush Campsite

FOREST REGION:

DISTRICT: DPA

LAND DISTRICT: CLAYOQUOT

SHOWN AS A BOLD SOLID LINE:



U.T.M. Zone East± North±
Grid 10 366500 5440700

Reg Compt. L
5 7

Planning Cell

NAD 27
83 X

MANAGEMENT UNIT

TIMBER SUPPLY AREA

PULPWOOD AGREEMENT

CASCADES

Base Map 092f016 TRIM, SGB

Ref. Map 092F016 FAMAP

Type T
Number 44

Number 38

East

MDM Map ID

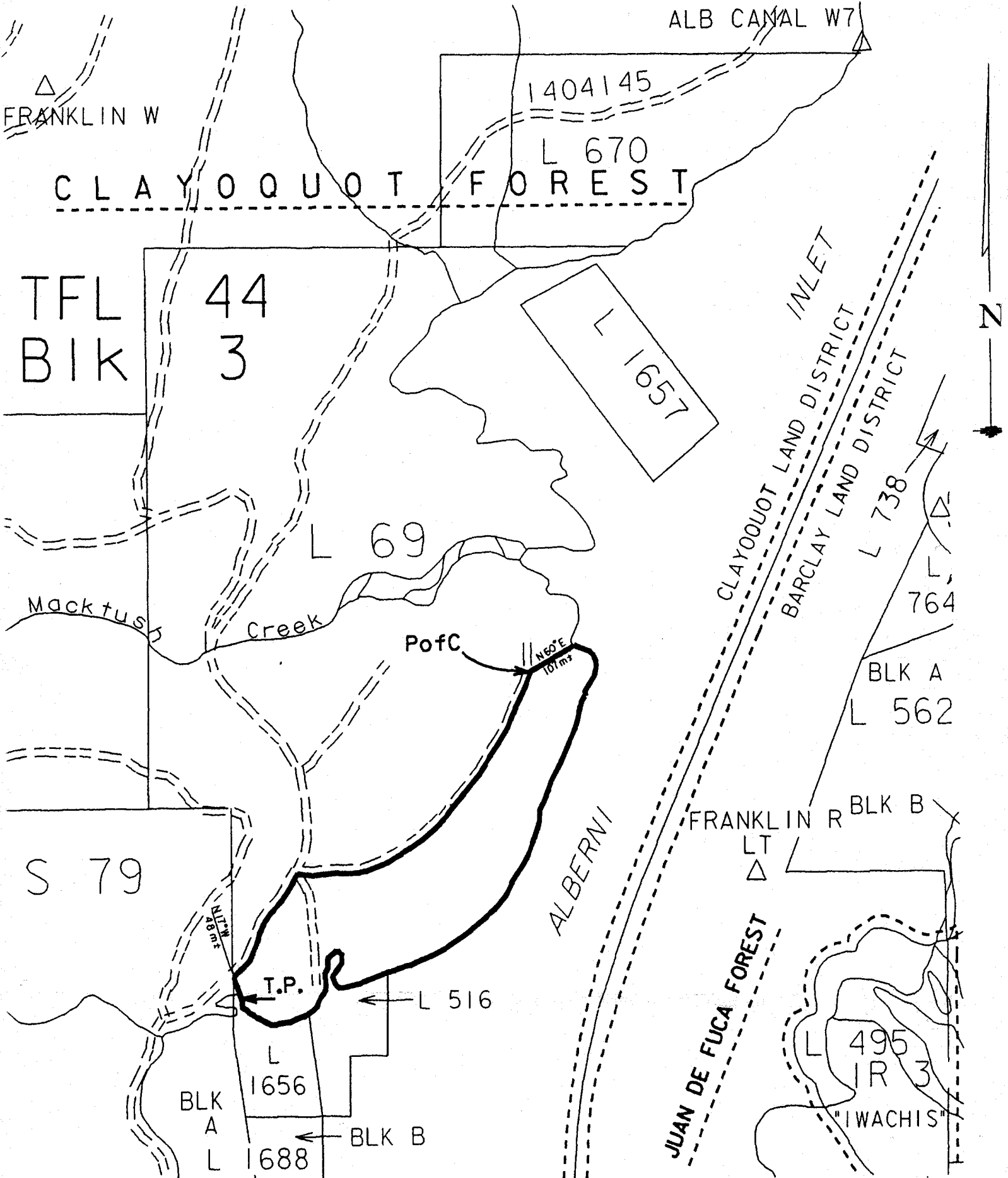
ORCS *

Block
Sub-B

West X

Scale 1: 10 000

Area 18 hectarest



P OF C:
 796m E and 866m S of
 NW corner of L 69, Clayoquot LD

Tie Point:
 186m E and 1.529km S of
 NW corner of L 69, Clayoquot LD