

COPY

Province of B.C.

Ministry of Forests and Lands

---

In the Matter of Tree Farm Licence Number 39

Instrument Number 139

Amendment

---

Whereas the lands described hereinafter are within Tree Farm Licence Number 39 and are found to be suitable for a higher economic use rather than that of the growing of forest crops;

And whereas the Licensee has requested the withdrawal of the aforementioned lands from the Schedule "A" and "B" of the said Tree Farm Licence;


Therefore pursuant to Sections 33.1 and 53 (1) (b) (i) of the Forest Act and paragraphs 1.02 and 1.04 of said Tree Farm Licence Document, the following lands are herewith withdrawn from lands described in Schedule "A" (2.956 ha) and "B" (26.302 ha) of said Tree Farm Licence Number 39 namely, those parcels or tracts of land being more particularly shown outlined in bold black on the plan attached hereto and described as follows:

that all those portions of District Lot 2549 and unsurveyed Crown land, all within Queen Charlotte District, as shown outlined in red on Highway District Plans 51-61-05, 06, 07, and 08 recorded in the Provincial Ministry of Transportation and Highways, Victoria, B.C.

and Right of Way Plan 1982 on file in the Land Title Office, Prince Rupert, B.C.

and the said land so withdrawn shall be henceforth no longer subject to or form any part of the said Tree Farm Licence Number 39.

Dated at the City of Victoria in the Province of British Columbia this 16 day of June, 1987.

  
\_\_\_\_\_  
Minister of Forests and Lands



Province of British Columbia  
Ministry of Forests  
Forest Service

Map of INSTRUMENT No. 139 TO TREE FARM LICENCE No. \_\_\_\_\_

EXHIBIT A

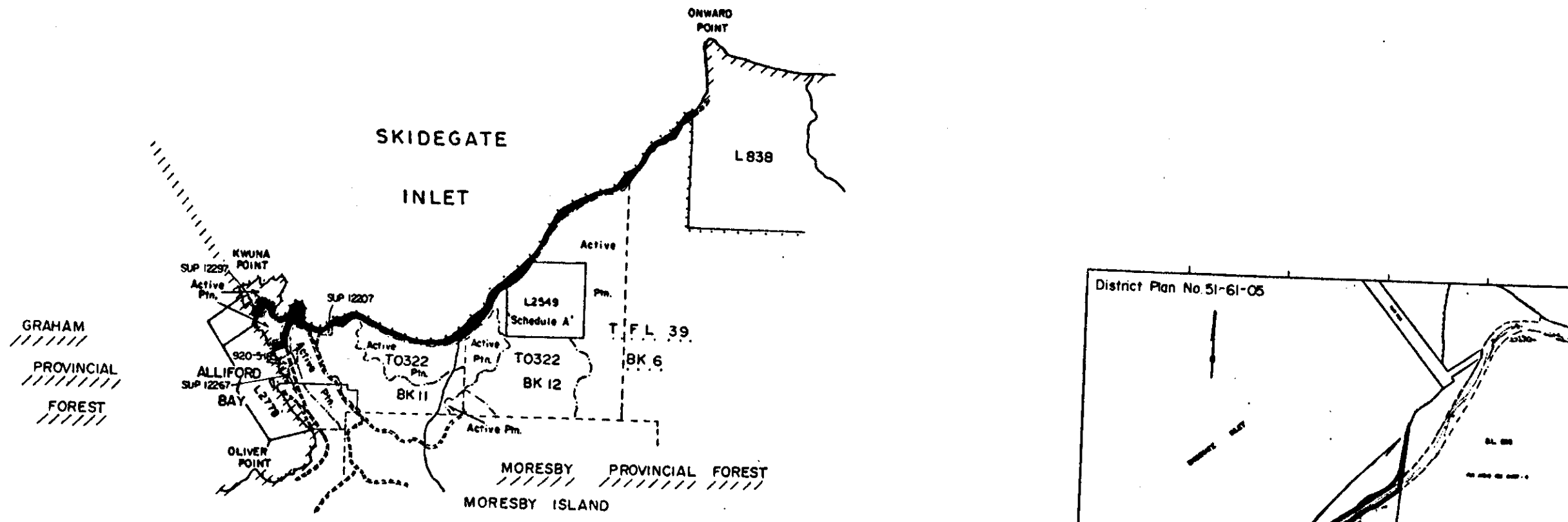
Date: MARCH 16, 1987  
Ref. Map: 103 F/SE  
Base: NTS 103 G/4-W  
Scale 1: SEE BELOW  
Area: SEE BELOW hectares ±

MANAGEMENT UNIT		TIMBER SUPPLY AREA		Pulpwood Agreement	Cascades	
Type	T	Number	23			East
Number	39	Block		West		✓
Block	6	Sub-B				

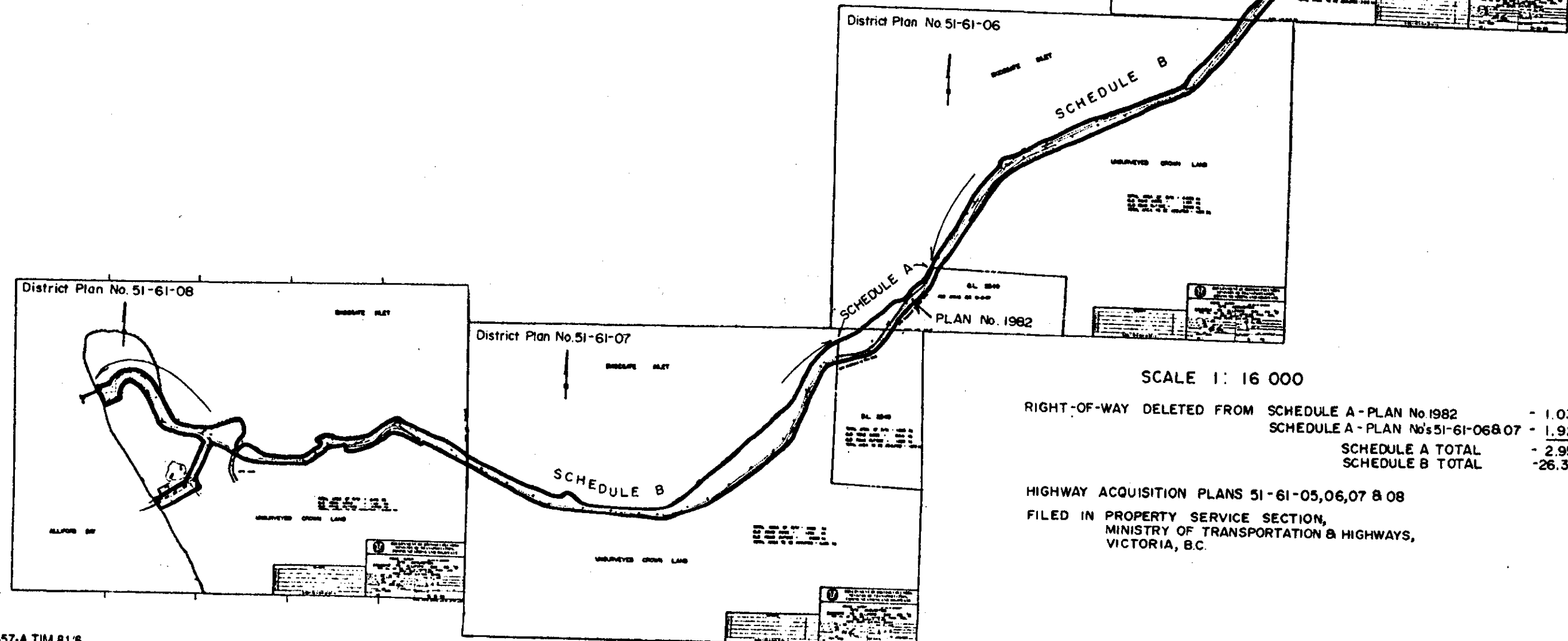
Forest Region: OI - VANCOUVER  
District: IB - QUEEN CHARLOTTE ISLAND

Land District: QUEEN CHARLOTTE  
Outline: \_\_\_\_\_

U.T.M. Zone	East	North	Reg	Compt.	L
Grid	0903000005	9005000	62003		



SCALE 1: 50 000



SCALE 1: 16 000

RIGHT-OF-WAY DELETED FROM SCHEDULE A - PLAN No 1982	- 1.036 ha
SCHEDULE A - PLAN No's 51-61-06 & 07	- 1.920 ha
<b>SCHEDULE A TOTAL</b>	<b>- 2.956 ha</b>
<b>SCHEDULE B TOTAL</b>	<b>- 26.303 ha</b>

HIGHWAY ACQUISITION PLANS 51-61-05, 06, 07 & 08  
FILED IN PROPERTY SERVICE SECTION,  
MINISTRY OF TRANSPORTATION & HIGHWAYS,  
VICTORIA, B.C.