

PROVINCE OF BRITISH COLUMBIA  
Department of Lands, Forests, and Water Resources  
FOREST SERVICE

---

IN THE MATTER OF TREE FARM LICENCE NUMBER 39

INSTRUMENT NUMBER 106

AMENDMENT

---

Whereas the lands described hereinafter are within Tree Farm Licence Number 39 and are found to be suitable for a higher economic use than the growing of forest crops;


And whereas the Licensee has requested the withdrawal of the aforementioned lands from Schedule "A" of the said Tree Farm Licence;

Therefore pursuant to Subsection (14) of Section 36 of the *Forest Act* being Chapter 153 of the Revised Statutes of British Columbia, 1960 and pursuant to Clause 14 of the said Tree Farm Licence Number 39, the Licensor hereby consents to the withdrawal from Schedule "A" of the said Tree Farm Licence of the following lands:

"That part of the fractional West 1/2 of Section 18,  
Township 1, Rupert District, containing 25 acres  
more or less,"

shown outlined in bold black on the sketch attached hereto and the lands so withdrawn are and shall be henceforth no longer part of or subject to the said Tree Farm Licence Number 39.

Dated at the City of Victoria in the Province of British Columbia  
this .....<sup>31</sup>.....day of January, 1974.

  
Minister of Lands, Forests, and Water Resources

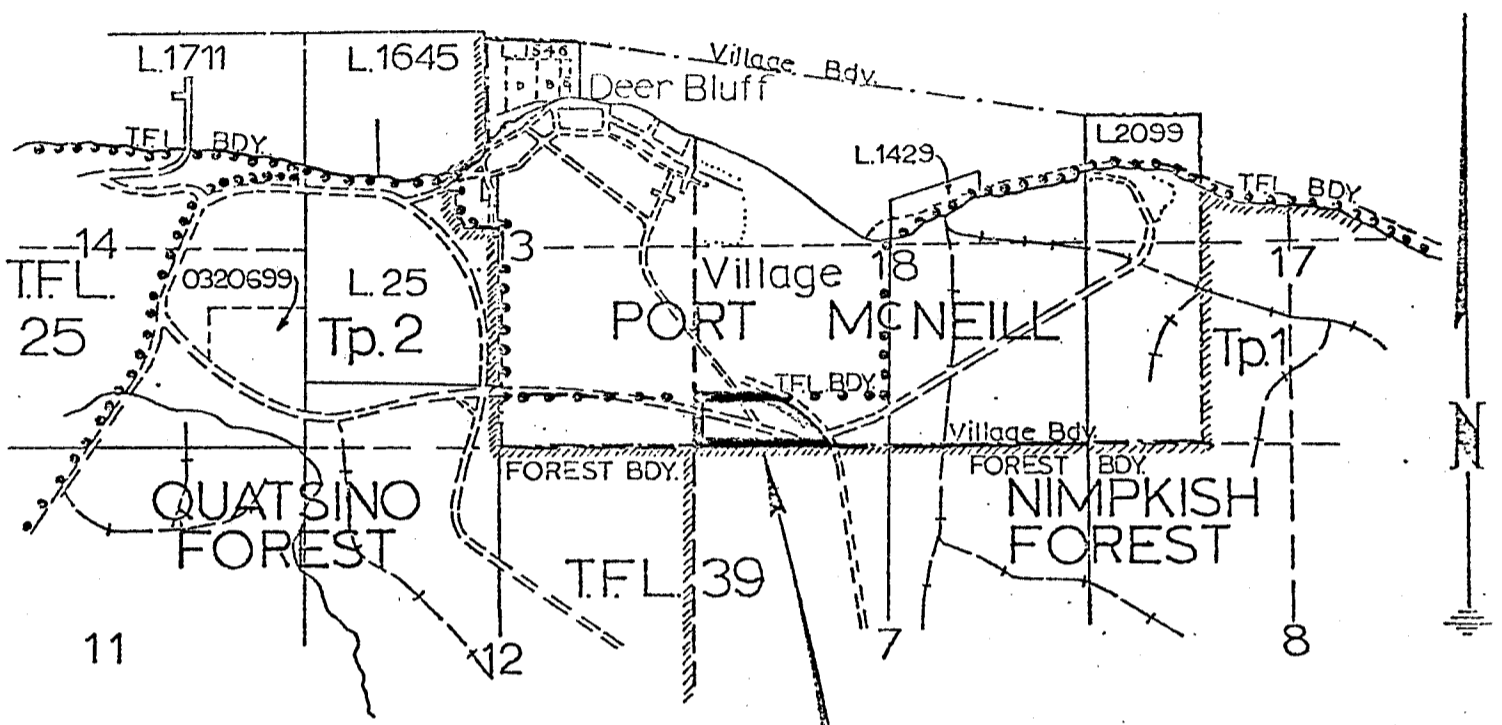
DISTRICT RUPERT  
 Region No. 2 Compt. No. 1  
 Case 92L-11-E



EXHIBIT A  
 Date JANUARY 15, 1974  
 Atlas Ref. 92L-11-a

Instrument No. 106 to T.F.L. 39

Acres ± 25.2 R.D. 15 Scale 40 c.h.s. = 1 inch

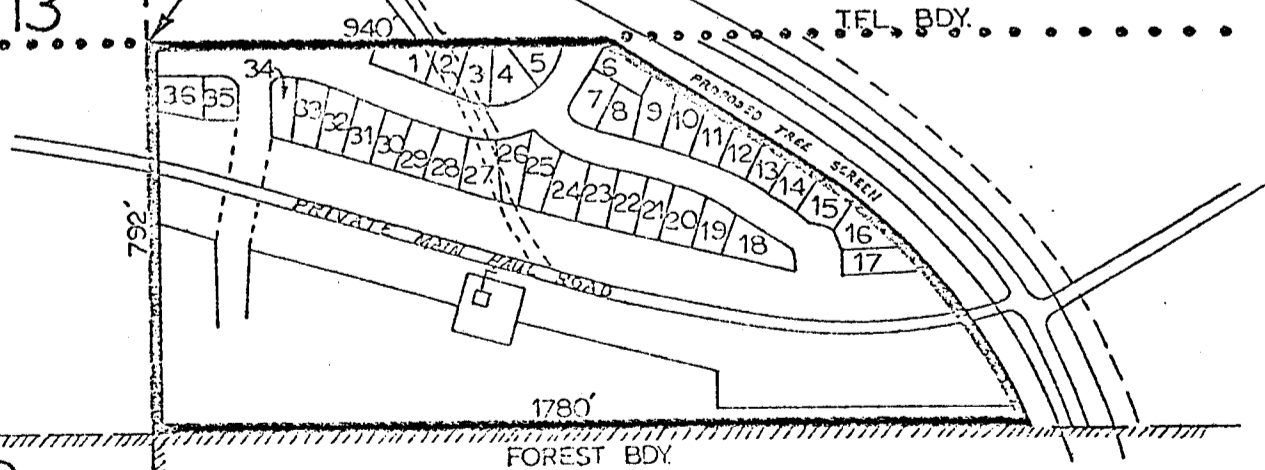


P of C. 12 chs. N. of the  
 SW. cor. of Sec. 18 Tp. 1

Tp. 2  
 Sec. 13

Tp. 1

Sec. 18



Sec. 12  
 QUATSINO  
 FOREST

T.F.L. 39  
 NIMPKISH FOREST  
 Sec. 7

Inset Scale:  
 400 feet = 1 inch.